PROYECTO "PARQUE BICENTENARIO"

PLANOS

OBRAS URBANAS

DISEÑO Y TRAZO GEOMETRICO
(TOMO 2)

Daniel Julian Carrera Matos
Ing. Civil
C.I.P. 92793

LUIS ENRIQUE BENDEZU VELARDE
INGENIERO CIVIL
Reg. CIP N° 43296

MUNICIPALIDAD DE MIRAFLORES
CESAR AUGUSTO PALOMINO GALVAN
Subgerente
V°B°
Gerencia Obras Públicas

MIRAFLORES
CIUDAD HEROICA
RUMBO AL BICENTENARIO

ALCALDE:

Dr. Luis Molina Arles

GERENTE DE OBRAS Y SERVICIOS PÚBLICOS:

Arq. Antonio Monsalve

SUB GERENTE DE OBRAS PÚBLICAS:

Ing. Cesar Palomino

PROYECTO:

CREACION DE LA PLAZA BICENTENARIO DE MIRAFLORES EN EL MALECON DE ARMENDARIZ, DISTRITO DE MIRAFLORES

ESPECIALISTA:
ING. DANIEL J. CARRERA MATOS
CIP: 92793

JEFE DE PROYECTO
ING. LUIS E. BENDEZU VELARDE
CIP: 43296

PLANO:

PLANTA

TABLA DE LINEAS

Escala:	Fecha:
A1: 1/250 A3: 1/500	Dic - 2019

Lámina:

PP-C-17

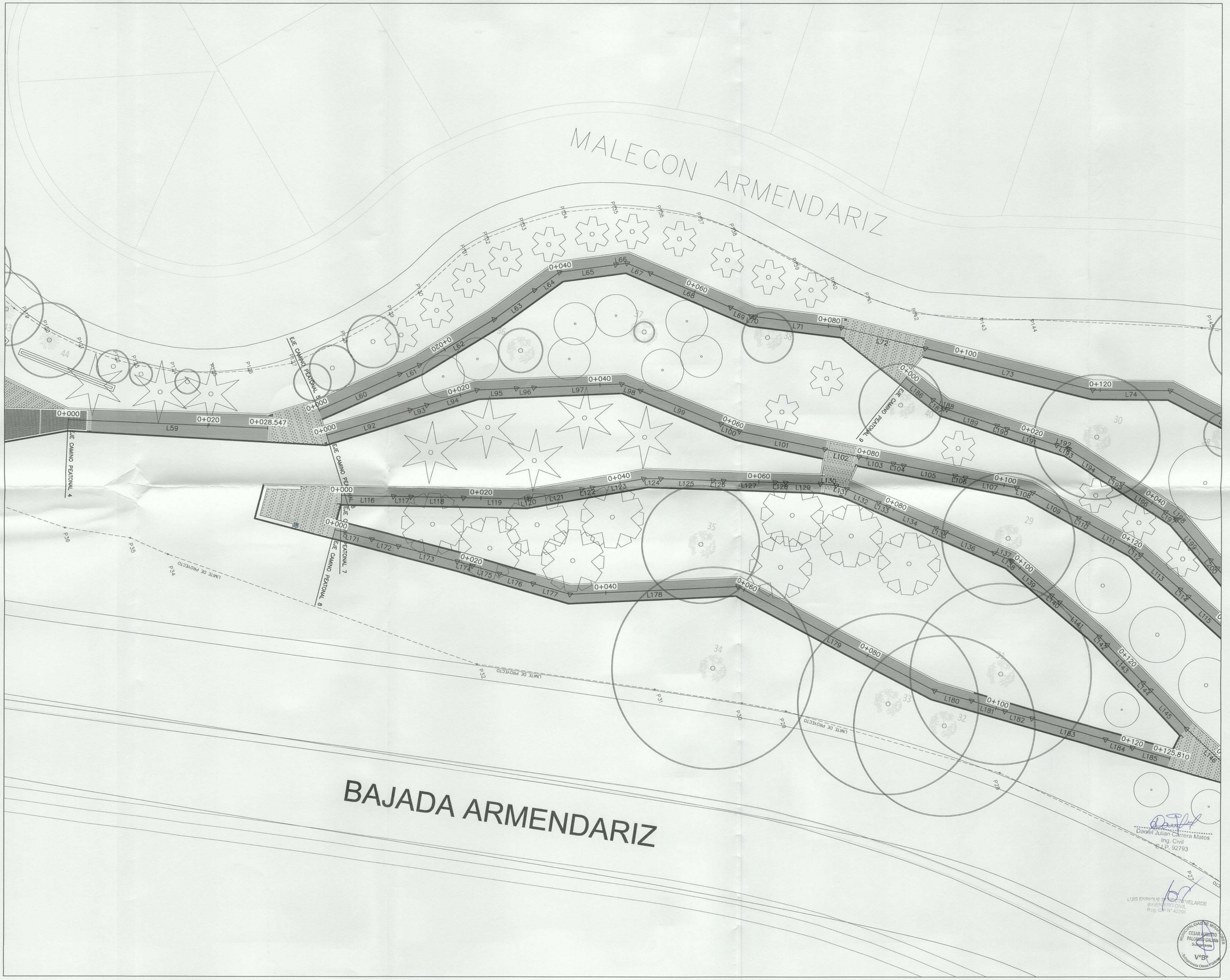
MALECON ARMENDARIZ
BAJADA ARMENDARIZ
EJE CAMINO PEATONAL 4
EJE CAMINO PEATONAL 5
EJE CAMINO PEATONAL 7
EJE CAMINO PEATONAL 8
EJE CAMINO PEATONAL 9
LIMITE DE PROYECTO
0+000
0+020
0+028.547
0+040
0+060
0+080
0+100
0+120
0+125.810
L59
L60
L61
L62
L63
L64
L65
L66
L67
L68
L69
L70
L71
L72
L73
L74
L92
L93
L94
L95
L96
L97
L98
L99
L100
L101
L102
L103
L104
L105
L106
L107
L108
L109
L110
L111
L112
L113
L114
L115
L116
L117
L118
L119
L120
L121
L122
L123
L124
L125
L126
L127
L128
L129
L130
L131
L132
L133
L134
L135
L136
L137
L138
L139
L140
L141
L142
L143
L144
L145
L171
L172
L173
L174
L175
L176
L177
L178
L179
L180
L181
L182
L183
L184
L185
L186
L187
L188
L189
L190
L191
L192
L193
L194
L195
L196
L197
L198
L199
L200
L201
L202
L203
L204
L205
L206
L207
L208
L209
L210
L211
L212
L213
L214
L215
L216
L217
L218
L219
L220
L221
L222
L223
L224
L225
L226
L227
L228
L229
L230
L231
L232
L233
L234
L235
L236
L237
L238
L239
L240
L241
L242
L243
L244
L245
L246
P32
P33
P34
P35
P36
P37
P38
P39
P40
P41
P42
P43
P44
P45
P46
P47
P48
P49
P50
P51
P52
P53
P54
P55
P56
P57
P58
P59
P60
P61
P62
P63
P64
P65
P66
P67
P68
P69
P70
P71

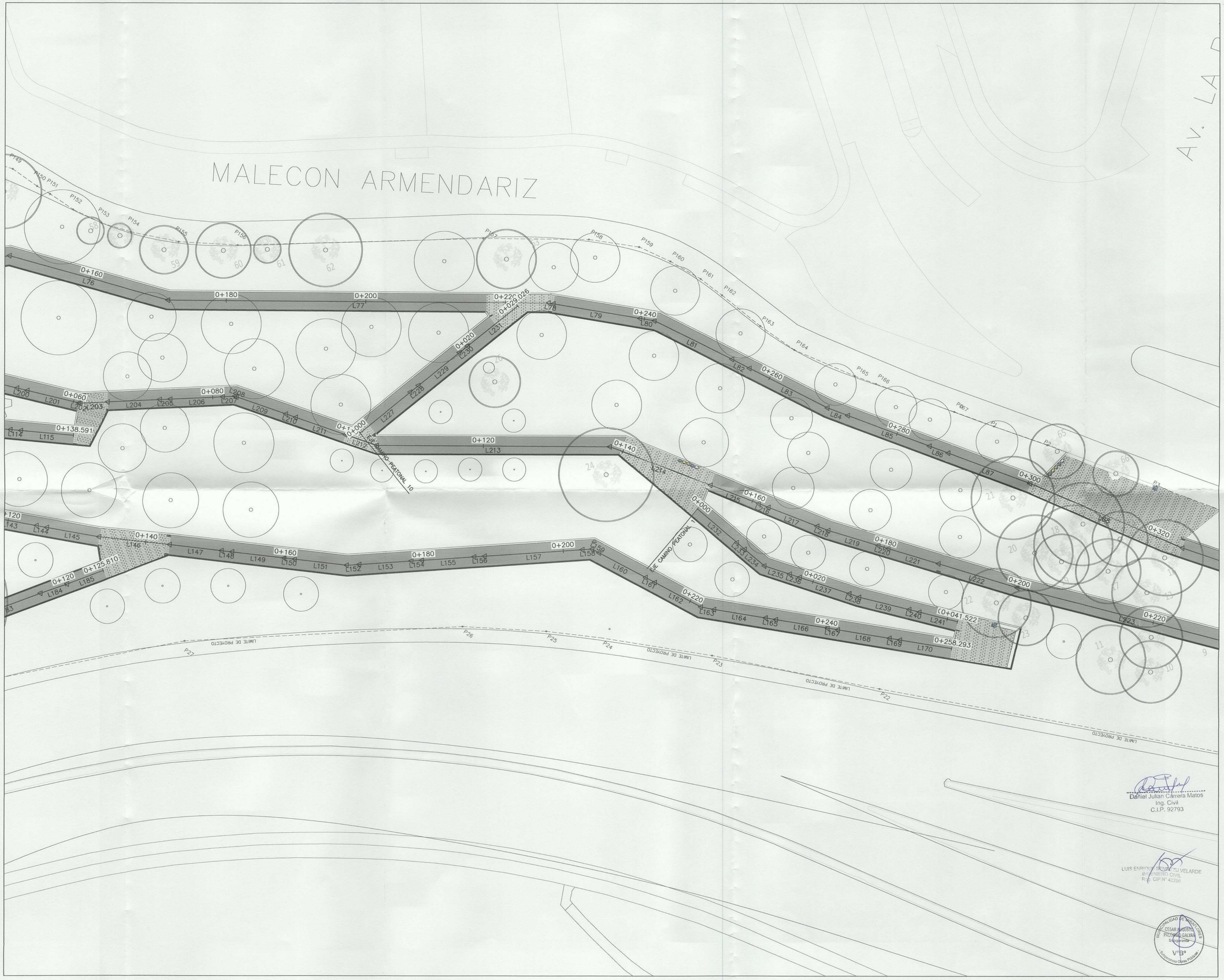

MIRAFLORES
CIUDAD HEROICA
RUMBO AL BICENTENARIO

ALCALDE:

Dr. Luis Molina Arles

GERENTE DE OBRAS Y SERVICIOS PÚBLICOS:

Arq. Antonio Monsalve

SUB GERENTE DE OBRAS PÚBLICAS:

Ing. Cesar Palomino

PROYECTO:

CREACION DE LA PLAZA BICENTENARIO DE MIRAFLORES EN EL MALECON DE ARMENDARIZ, DISTRITO DE MIRAFLORES

ESPECIALISTA:
ING. DANIEL J. CARRERA MATOS
CIP: 92793

JEFE DE PROYECTO
ING. LUIS E. BENDEZU VELARDE
CIP: 43296

PLANO:

PLANTA

TABLA DE LINEAS

Escala:	Fecha:
A1: 1/250 A3: 1/500	Dic - 2019

Lámina:

PP-C-19

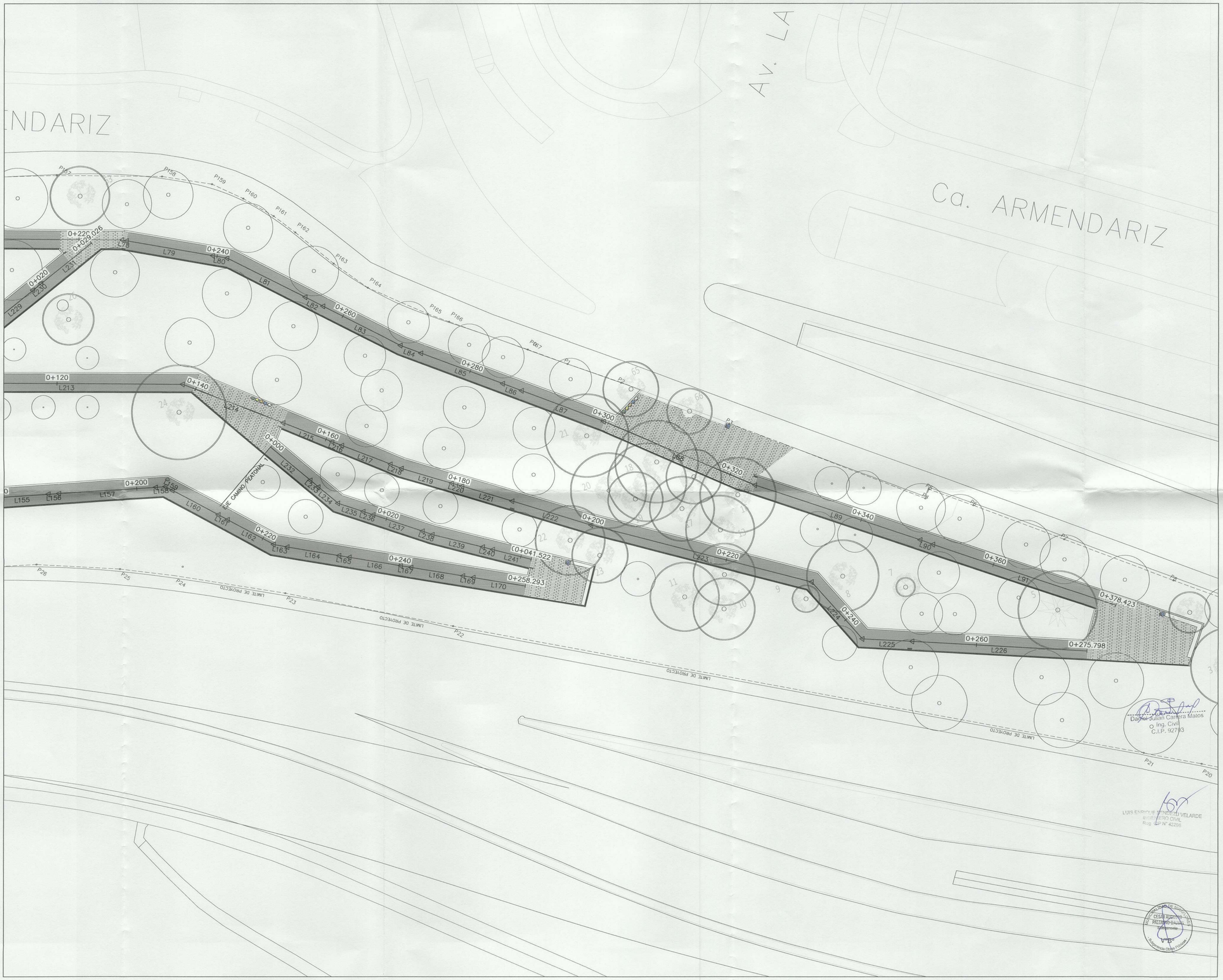

MIRAFLORES
CIUDAD HEROICA
RUMBO AL BICENTENARIO

ALCALDE:

Dr. Luis Molina Arles

GERENTE DE OBRAS Y SERVICIOS PÚBLICOS:

Arq. Antonio Monsalve

SUB GERENTE DE OBRAS PÚBLICAS:

Ing. Cesar Palomino

PROYECTO:

CREACION DE LA PLAZA BICENTENARIO DE MIRAFLORES EN EL MALECON DE ARMENDARIZ, DISTRITO DE MIRAFLORES

ESPECIALISTA:
ING. DANIEL J. CARRERA MATOS
CIP: 92793

JEFE DE PROYECTO
ING. LUIS E. BENDEZU VELARDE
CIP: 43296

PLANO:

PLANTA

TABLA DE LINEAS

Escala:	Fecha:
A1: 1/250 A3: 1/500	Dic - 2019

Lámina:

PP-C-20

Tabla de Alineamiento

Linea N°	Alineamiento	Longitud	Direccion	Inicio	Fin
L1	EJE CAMINO PEATONAL 1	7.51	N76° 49' 38.66"W	(279388.08,8657414.81	(279380.77,8657416.52)
L2	EJE CAMINO PEATONAL 1	3.13	N61° 35' 25.23"W	(279380.77,8657416.52	(279378.01,8657418.01)
L3	EJE CAMINO PEATONAL 1	7.50	N51° 02' 05.36"W	(279378.01,8657418.01	(279372.18,8657422.73)
L4	EJE CAMINO PEATONAL 1	2.00	N50° 39' 14.51"W	(279372.18,8657422.73	(279370.63,8657423.99)
L5	EJE CAMINO PEATONAL 1	7.50	N51° 02' 05.36"W	(279370.63,8657423.99	(279364.80,8657428.71)
L6	EJE CAMINO PEATONAL 1	2.00	N49° 47' 29.00"W	(279364.80,8657428.71	(279363.27,8657430.00)
L7	EJE CAMINO PEATONAL 1	7.73	N50° 30' 36.24"W	(279363.27,8657430.00	(279357.30,8657434.92)
L8	EJE CAMINO PEATONAL 1	4.34	N73° 14' 14.55"W	(279357.30,8657434.92	(279353.15,8657436.17)
L9	EJE CAMINO PEATONAL 1	4.57	S73° 26' 26.45"W	(279353.15,8657436.17	(279348.76,8657434.87)
L10	EJE CAMINO PEATONAL 1	2.54	S71° 34' 52.09"W	(279348.76,8657434.87	(279346.36,8657434.07)
L11	EJE CAMINO PEATONAL 1	3.34	S69° 24' 47.97"W	(279346.36,8657434.07	(279343.23,8657432.89)
L12	EJE CAMINO PEATONAL 1	2.20	S70° 40' 10.30"W	(279343.23,8657432.89	(279341.16,8657432.16)
L13	EJE CAMINO PEATONAL 1	2.59	S0° 58' 59.33"W	(279341.16,8657432.16	(279341.11,8657429.57)
L14	EJE CAMINO PEATONAL 1	3.30	S1° 33' 13.59"E	(279341.11,8657429.57	(279341.20,8657426.27)
L15	EJE CAMINO PEATONAL 1	2.40	S2° 36' 09.73"E	(279341.20,8657426.27	(279341.31,8657423.88)
L16	EJE CAMINO PEATONAL 1	3.30	S1° 33' 13.59"E	(279341.31,8657423.88	(279341.40,8657420.58)
L17	EJE CAMINO PEATONAL 1	10.06	S1° 18' 12.94"E	(279341.40,8657420.58	(279341.63,8657410.52)
L18	EJE CAMINO PEATONAL 1	3.69	N83° 21' 12.56"E	(279341.63,8657410.52	(279345.30,8657410.94)
L19	EJE CAMINO PEATONAL 1	12.50	N83° 21' 12.56"E	(279345.30,8657410.94	(279357.71,8657412.39)
L20	EJE CAMINO PEATONAL 1	1.16	N83° 16' 02.24"E	(279357.71,8657412.39	(279358.86,8657412.53)
L21	EJE CAMINO PEATONAL 1	2.65	S21° 36' 23.66"E	(279358.86,8657412.53	(279359.84,8657410.06)
L22	EJE CAMINO PEATONAL 1	12.66	S21° 36' 23.66"E	(279359.84,8657410.06	(279364.50,8657398.29)
L23	EJE CAMINO PEATONAL 1	0.61	S21° 36' 23.66"E	(279364.50,8657398.29	(279364.73,8657397.72)
L24	EJE CAMINO PEATONAL 1	12.67	S65° 43' 51.52"E	(279364.73,8657397.72	(279376.28,8657392.51)
L25	EJE CAMINO PEATONAL 1	12.50	S65° 43' 51.52"E	(279376.28,8657392.51	(279387.68,8657387.37)
L26	EJE CAMINO PEATONAL 1	3.47	S77° 43' 44.16"E	(279387.68,8657387.37	(279391.07,8657386.64)
L27	EJE CAMINO PEATONAL 1	12.50	N78° 35' 13.00"E	(279391.07,8657386.64	(279403.32,8657389.11)
L28	EJE CAMINO PEATONAL 1	5.51	N78° 35' 13.00"E	(279403.32,8657389.11	(279408.72,8657390.20)
L29	EJE CAMINO PEATONAL 1	7.82	S37° 21' 53.45"W	(279408.72,8657390.20	(279403.97,8657383.99)
L30	EJE CAMINO PEATONAL 1	7.50	S37° 21' 53.45"W	(279403.97,8657383.99	(279399.42,8657378.03)
L31	EJE CAMINO PEATONAL 1	1.50	S37° 21' 53.45"W	(279399.42,8657378.03	(279398.51,8657376.83)
L32	EJE CAMINO PEATONAL 1	7.50	S37° 21' 53.45"W	(279398.51,8657376.83	(279393.96,8657370.87)
L33	EJE CAMINO PEATONAL 1	3.49	S37° 21' 08.19"W	(279393.96,8657370.87	(279391.84,8657368.10)
L34	EJE CAMINO PEATONAL 1	1.86	N68° 26' 45.72"W	(279391.84,8657368.10	(279390.11,8657368.78)
L35	EJE CAMINO PEATONAL 1	7.50	N68° 27' 08.08"W	(279390.11,8657368.78	(279383.13,8657371.53)
L36	EJE CAMINO PEATONAL 1	1.50	N68° 22' 32.65"W	(279383.13,8657371.53	(279381.74,8657372.09)
L37	EJE CAMINO PEATONAL 1	8.10	N68° 22' 33.59"W	(279381.74,8657372.09	(279374.21,8657375.07)
L38	EJE CAMINO PEATONAL 1	3.15	N68° 22' 33.59"W	(279374.21,8657375.07	(279371.28,8657376.23)
L39	EJE CAMINO PEATONAL 2	7.50	N67° 52' 48.03"E	(279343.96,8657415.70	(279350.91,8657418.52)
L40	EJE CAMINO PEATONAL 2	1.50	N67° 49' 15.38"E	(279350.91,8657418.52	(279352.30,8657419.09)
L41	EJE CAMINO PEATONAL 2	7.50	N67° 52' 48.03"E	(279352.30,8657419.09	(279359.25,8657421.91)
L42	EJE CAMINO PEATONAL 2	1.11	N67° 57' 36.40"E	(279359.25,8657421.91	(279360.27,8657422.33)
L43	EJE CAMINO PEATONAL 2	2.60	S39° 23' 41.98"E	(279360.27,8657422.33	(279361.92,8657420.32)
L44	EJE CAMINO PEATONAL 2	7.50	S39° 23' 01.91"E	(279361.92,8657420.32	(279366.68,8657414.52)
L45	EJE CAMINO PEATONAL 2	1.50	S39° 23' 57.39"E	(279366.68,8657414.52	(279367.64,8657413.36)
L46	EJE CAMINO PEATONAL 2	5.00	S39° 23' 57.39"E	(279367.64,8657413.36	(279370.81,8657409.50)
L47	EJE CAMINO PEATONAL 2	1.83	S39° 25' 31.68"E	(279370.81,8657409.50	(279371.97,8657408.09)
L48	EJE CAMINO PEATONAL 2	4.17	S76° 11' 07.08"E	(279371.97,8657408.09	(279376.02,8657407.09)
L49	EJE CAMINO PEATONAL 2	7.50	S76° 11' 07.08"E	(279376.02,8657407.09	(279383.30,8657405.30)
L50	EJE CAMINO PEATONAL 2	1.50	S76° 11' 07.08"E	(279383.30,8657405.30	(279384.75,8657404.94)

Tabla de Alineamiento

Linea N°	Alineamiento	Longitud	Direccion	Inicio	Fin
L51	EJE CAMINO PEATONAL 2	7.50	S76° 11' 07.08"E	(279384.75,8657404.94	(279392.04,8657403.15)
L52	EJE CAMINO PEATONAL 2	1.50	S76° 11' 07.08"E	(279392.04,8657403.15	(279393.49,8657402.80)
L53	EJE CAMINO PEATONAL 2	7.48	S76° 11' 07.08"E	(279393.49,8657402.80	(279400.76,8657401.01)
L54	EJE CAMINO PEATONAL 3	8.49	N17° 10' 18.80"W	(279356.02,8657438.12	(279353.51,8657446.23)
L55	EJE CAMINO PEATONAL 3	2.50	N17° 10' 18.80"W	(279353.51,8657446.23	(279352.77,8657448.62)
L56	EJE CAMINO PEATONAL 3	7.50	N17° 10' 18.80"W	(279352.77,8657448.62	(279350.55,8657455.79)
L57	EJE CAMINO PEATONAL 3	2.50	N17° 10' 18.80"W	(279350.55,8657455.79	(279349.82,8657458.18)
L58	EJE CAMINO PEATONAL 3	9.87	N17° 10' 18.80"W	(279349.82,8657458.18	(279346.90,8657467.61)
L59	EJE CAMINO PEATONAL 4	28.55	N22° 30' 50.65"E	(279434.02,8657435.12	(279444.95,8657461.49)
L60	EJE CAMINO PEATONAL 5	12.68	N4° 14' 38.59"W	(279445.05,8657469.27	(279444.11,8657481.91)
L61	EJE CAMINO PEATONAL 5	3.09	N4° 38' 40.49"W	(279444.11,8657481.91	(279443.86,8657484.99)
L62	EJE CAMINO PEATONAL 5	12.50	N11° 29' 36.06"W	(279443.86,8657484.99	(279441.37,8657497.24)
L63	EJE CAMINO PEATONAL 5	7.11	N15° 58' 46.05"W	(279441.37,8657497.24	(279439.41,8657504.08)
L64	EJE CAMINO PEATONAL 5	4.41	N16° 01' 20.04"W	(279439.41,8657504.08	(279438.19,8657508.31)
L65	EJE CAMINO PEATONAL 5	8.09	N12° 23' 32.03"E	(279438.19,8657508.31	(279439.93,8657516.22)
L66	EJE CAMINO PEATONAL 5	1.62	N12° 23' 32.03"E	(279439.93,8657516.22	(279440.28,8657517.80)
L67	EJE CAMINO PEATONAL 5	3.62	N43° 15' 03.27"E	(279440.28,8657517.80	(279442.76,8657520.44)
L68	EJE CAMINO PEATONAL 5	12.50	N43° 15' 03.27"E	(279442.76,8657520.44	(279451.32,8657529.54)
L69	EJE CAMINO PEATONAL 5	3.20	N43° 15' 03.27"E	(279451.32,8657529.54	(279453.52,8657531.88)
L70	EJE CAMINO PEATONAL 5	0.56	N27° 06' 14.59"E	(279453.52,8657531.88	(279453.77,8657532.37)
L71	EJE CAMINO PEATONAL 5	12.50	N27° 06' 14.59"E	(279453.77,8657532.37	(279459.47,8657543.50)
L72	EJE CAMINO PEATONAL 5	12.36	N34° 00' 59.06"E	(279459.47,8657543.50	(279466.39,8657553.75)
L73	EJE CAMINO PEATONAL 5	24.68	N33° 58' 13.32"E	(279466.39,8657553.75	(279480.18,8657574.22)
L74	EJE CAMINO PEATONAL 5	11.01	N20° 28' 45.59"E	(279480.18,8657574.22	(279484.03,8657584.53)
L75	EJE CAMINO PEATONAL 5	18.21	N47° 18' 46.20"E	(279484.03,8657584.53	(279497.42,8657596.88)
L76	EJE CAMINO PEATONAL 5	23.56	N72° 03' 43.43"E	(279497.42,8657596.88	(279519.84,8657604.14)
L77	EJE CAMINO PEATONAL 5	54.50	N56° 52' 10.53"E	(279519.84,8657604.14	(279565.48,8657633.93)
L78	EJE CAMINO PEATONAL 5	0.69	N66° 27' 58.92"E	(279565.48,8657633.93	(279566.11,8657634.20)
L79	EJE CAMINO PEATONAL 5	12.50	N66° 08' 34.65"E	(279566.11,8657634.20	(279577.54,8657639.26)
L80	EJE CAMINO PEATONAL 5	2.08	N66° 08' 30.36"E	(279577.54,8657639.26	(279579.44,8657640.10)
L81	EJE CAMINO PEATONAL 5	12.50	N82° 44' 19.29"E	(279579.44,8657640.10	(279591.84,8657641.68)
L82	EJE CAMINO PEATONAL 5	2.87	N83° 25' 45.48"E	(279591.84,8657641.68	(279594.70,8657642.01)
L83	EJE CAMINO PEATONAL 5	12.50	N83° 16' 54.91"E	(279594.70,8657642.01	(279607.11,8657643.47)
L84	EJE CAMINO PEATONAL 5	3.15	N77° 08' 04.45"E	(279607.11,8657643.47	(279610.18,8657644.17)
L85	EJE CAMINO PEATONAL 5	12.50	N76° 59' 19.02"E	(279610.18,8657644.17	(279622.36,8657646.99)
L86	EJE CAMINO PEATONAL 5	2.87	N76° 59' 19.02"E	(279622.36,8657646.99	(279625.16,8657647.63)
L87	EJE CAMINO PEATONAL 5	12.50	N76° 59' 19.02"E	(279625.16,8657647.63	(279637.34,8657650.45)
L88	EJE CAMINO PEATONAL 5	23.58	N79° 20' 58.61"E	(279637.34,8657650.45	(279660.52,8657654.80)
L89	EJE CAMINO PEATONAL 5	25.00	N74° 55' 48.26"E	(279660.52,8657654.80	(279684.66,8657661.30)
L90	EJE CAMINO PEATONAL 5	1.94	N76° 24' 24.52"E	(279684.66,8657661.30	(279686.55,8657661.76)
L91	EJE CAMINO PEATONAL 5	27.51	N74° 55' 45.82"E	(279686.55,8657661.76	(279713.11,8657668.91)
L92	EJE CAMINO PEATONAL 6	12.50	N3° 09' 44.10"E	(279448.79,8657469.06	(279449.48,8657481.54)
L93	EJE CAMINO PEATONAL 6	2.50	N3° 09' 44.10"E	(279449.48,8657481.54	(279449.62,8657484.04)
L94	EJE CAMINO PEATONAL 6	7.46	N3° 09' 44.10"E	(279449.62,8657484.04	(279450.03,8657491.48)
L95	EJE CAMINO PEATONAL 6	5.65	N17° 41' 52.35"E	(279450.03,8657491.48	(279451.75,8657496.86)
L96	EJE CAMINO PEATONAL 6	2.50	N17° 32' 24.59"E	(279451.75,8657496.86	(279452.50,8657499.24)
L97	EJE CAMINO PEATONAL 6	12.50	N17° 38' 58.10"E	(279452.50,8657499.24	(279456.29,8657511.16)
L98	EJE CAMINO PEATONAL 6	2.85	N39° 45' 38.93"E	(279456.29,8657511.16	(279458.11,8657513.34)
L99	EJE CAMINO PEATONAL 6	12.50	N42° 26' 48.66"E	(279458.11,8657513.34	(279466.55,8657522.57)
L100	EJE CAMINO PEATONAL 6	2.88	N41° 42' 45.18"E	(279466.55,8657522.57	(279468.46,8657524.72)

Daniel Julian Carrera Matos
Ing. Civil
C.I.P. 92793

LUIS ENRIQUE BENDEZU VELARDE
INGENIERO CIVIL
Reg. CIP N° 43296

MUNICIPALIDAD DE MIRAFLORES
CESAR AGUSTO PALOMINO GALVAN
Subgerente
V°B°
Gerencia Obras Públicas

MIRAFLORES
CIUDAD HEROICA
RUMBO AL BICENTENARIO

ALCALDE:

Dr. Luis Molina Arles

GERENTE DE OBRAS Y SERVICIOS PÚBLICOS:

Arq. Antonio Monsalve

SUB GERENTE DE OBRAS PÚBLICAS:

Ing. Cesar Palomino

PROYECTO:

CREACION DE LA PLAZA BICENTENARIO DE MIRAFLORES EN EL MALECON DE ARMENDARIZ, DISTRITO DE MIRAFLORES

ESPECIALISTA:
ING. DANIEL J. CARRERA MATOS
CIP: 92793

JEFE DE PROYECTO
ING. LUIS E. BENDEZU VELARDE
CIP: 43296

PLANO:

Planta y Perfil

TABLA DE LINEAS

Escala:	Fecha:
A1: 1/250 A3: 1/500	Dic - 2019

Lámina:

PP-C-21

Tabla de Alineamiento

Linea N°	Alineamiento	Longitud	Direccion	Inicio	Fin
L101	EJE CAMINO PEATONAL 6	12.50	N31° 47' 10.60"E	(279468.46,8657524.72	(279475.05,8657535.34)
L102	EJE CAMINO PEATONAL 6	5.00	N32° 28' 26.65"E	(279475.05,8657535.34	(279477.73,8657539.56)
L103	EJE CAMINO PEATONAL 6	5.00	N31° 15' 38.06"E	(279477.73,8657539.56	(279480.33,8657543.84)
L104	EJE CAMINO PEATONAL 6	1.50	N31° 15' 38.06"E	(279480.33,8657543.84	(279481.11,8657545.12)
L105	EJE CAMINO PEATONAL 6	7.50	N31° 15' 38.06"E	(279481.11,8657545.12	(279485.00,8657551.53)
L106	EJE CAMINO PEATONAL 6	1.50	N31° 15' 38.06"E	(279485.00,8657551.53	(279485.78,8657552.81)
L107	EJE CAMINO PEATONAL 6	7.50	N31° 15' 38.06"E	(279485.78,8657552.81	(279489.67,8657559.22)
L108	EJE CAMINO PEATONAL 6	2.41	N36° 46' 39.80"E	(279489.67,8657559.22	(279491.11,8657561.15)
L109	EJE CAMINO PEATONAL 6	7.50	N49° 01' 23.57"E	(279491.11,8657561.15	(279496.77,8657566.07)
L110	EJE CAMINO PEATONAL 6	1.50	N49° 42' 41.44"E	(279496.77,8657566.07	(279497.92,8657567.04)
L111	EJE CAMINO PEATONAL 6	7.50	N49° 01' 23.57"E	(279497.92,8657567.04	(279503.58,8657571.96)
L112	EJE CAMINO PEATONAL 6	1.36	N60° 48' 21.96"E	(279503.58,8657571.96	(279504.76,8657572.62)
L113	EJE CAMINO PEATONAL 6	7.50	N61° 19' 10.09"E	(279504.76,8657572.62	(279511.34,8657576.22)
L114	EJE CAMINO PEATONAL 6	1.50	N61° 41' 14.67"E	(279511.34,8657576.22	(279512.66,8657576.93)
L115	EJE CAMINO PEATONAL 6	7.50	N61° 42' 00.50"E	(279512.66,8657576.93	(279519.27,8657580.48)
L116	EJE CAMINO PEATONAL 7	7.50	N21° 07' 02.88"E	(279457.66,8657468.07	(279460.36,8657475.07)
L117	EJE CAMINO PEATONAL 7	2.50	N21° 07' 02.88"E	(279460.36,8657475.07	(279461.26,8657477.40)
L118	EJE CAMINO PEATONAL 7	7.50	N21° 07' 02.88"E	(279461.26,8657477.40	(279463.96,8657484.40)
L119	EJE CAMINO PEATONAL 7	8.99	N21° 07' 02.88"E	(279463.96,8657484.40	(279467.20,8657492.78)
L120	EJE CAMINO PEATONAL 7	0.45	N9° 59' 25.75"E	(279467.20,8657492.78	(279467.28,8657493.22)
L121	EJE CAMINO PEATONAL 7	7.50	N9° 59' 22.91"E	(279467.28,8657493.22	(279468.58,8657500.61)
L122	EJE CAMINO PEATONAL 7	1.50	N9° 59' 22.91"E	(279468.58,8657500.61	(279468.84,8657502.09)
L123	EJE CAMINO PEATONAL 7	7.50	N9° 59' 22.91"E	(279468.84,8657502.09	(279470.14,8657509.47)
L124	EJE CAMINO PEATONAL 7	2.39	N19° 42' 22.27"E	(279470.14,8657509.47	(279470.95,8657511.73)
L125	EJE CAMINO PEATONAL 7	7.50	N21° 56' 17.12"E	(279470.95,8657511.73	(279473.75,8657518.68)
L126	EJE CAMINO PEATONAL 7	1.50	N21° 56' 17.11"E	(279473.75,8657518.68	(279474.31,8657520.07)
L127	EJE CAMINO PEATONAL 7	7.50	N21° 56' 17.12"E	(279474.31,8657520.07	(279477.11,8657527.03)
L128	EJE CAMINO PEATONAL 7	1.50	N21° 56' 17.12"E	(279477.11,8657527.03	(279477.67,8657528.42)
L129	EJE CAMINO PEATONAL 7	5.00	N21° 55' 30.04"E	(279477.67,8657528.42	(279479.54,8657533.06)
L130	EJE CAMINO PEATONAL 7	2.25	N25° 47' 41.98"E	(279479.54,8657533.06	(279480.52,8657535.08)
L131	EJE CAMINO PEATONAL 7	1.59	N38° 14' 52.81"E	(279480.52,8657535.08	(279481.50,8657536.33)
L132	EJE CAMINO PEATONAL 7	4.98	N43° 39' 19.99"E	(279481.50,8657536.33	(279484.94,8657539.94)
L133	EJE CAMINO PEATONAL 7	1.50	N43° 39' 20.02"E	(279484.94,8657539.94	(279485.98,8657541.02)
L134	EJE CAMINO PEATONAL 7	7.50	N43° 39' 20.02"E	(279485.98,8657541.02	(279491.15,8657546.45)
L135	EJE CAMINO PEATONAL 7	1.50	N43° 39' 20.02"E	(279491.15,8657546.45	(279492.19,8657547.53)
L136	EJE CAMINO PEATONAL 7	7.50	N43° 39' 20.01"E	(279492.19,8657547.53	(279497.37,8657552.96)
L137	EJE CAMINO PEATONAL 7	2.63	N43° 39' 20.01"E	(279497.37,8657552.96	(279499.18,8657554.86)
L138	EJE CAMINO PEATONAL 7	0.21	N60° 28' 52.21"E	(279499.18,8657554.86	(279499.37,8657554.97)
L139	EJE CAMINO PEATONAL 7	7.50	N60° 28' 52.21"E	(279499.37,8657554.97	(279505.89,8657558.66)
L140	EJE CAMINO PEATONAL 7	1.50	N60° 28' 52.21"E	(279505.89,8657558.66	(279507.20,8657559.40)
L141	EJE CAMINO PEATONAL 7	7.50	N60° 28' 52.21"E	(279507.20,8657559.40	(279513.73,8657563.10)
L142	EJE CAMINO PEATONAL 7	1.66	N66° 29' 09.29"E	(279513.73,8657563.10	(279515.25,8657563.76)
L143	EJE CAMINO PEATONAL 7	7.50	N66° 47' 20.51"E	(279515.25,8657563.76	(279522.14,8657566.72)
L144	EJE CAMINO PEATONAL 7	1.50	N66° 47' 20.51"E	(279522.14,8657566.72	(279523.52,8657567.31)
L145	EJE CAMINO PEATONAL 7	7.50	N66° 47' 20.51"E	(279523.52,8657567.31	(279530.41,8657570.26)
L146	EJE CAMINO PEATONAL 7	10.31	N62° 42' 20.30"E	(279530.41,8657570.26	(279539.58,8657574.99)
L147	EJE CAMINO PEATONAL 7	7.48	N63° 02' 31.53"E	(279539.58,8657574.99	(279546.24,8657578.38)
L148	EJE CAMINO PEATONAL 7	1.50	N63° 02' 26.71"E	(279546.24,8657578.38	(279547.58,8657579.06)
L149	EJE CAMINO PEATONAL 7	7.50	N63° 02' 26.71"E	(279547.58,8657579.06	(279554.27,8657582.46)
L150	EJE CAMINO PEATONAL 7	1.50	N62° 37' 29.58"E	(279554.27,8657582.46	(279555.60,8657583.15)

Tabla de Alineamiento

Linea N°	Alineamiento	Longitud	Direccion	Inicio	Fin
L151	EJE CAMINO PEATONAL 7	7.50	N63° 04' 21.69"E	(279555.60,8657583.15	(279562.29,8657586.55)
L152	EJE CAMINO PEATONAL 7	1.82	N53° 07' 25.11"E	(279562.29,8657586.55	(279563.74,8657587.64)
L153	EJE CAMINO PEATONAL 7	7.50	N52° 35' 59.92"E	(279563.74,8657587.64	(279569.70,8657592.20)
L154	EJE CAMINO PEATONAL 7	1.50	N52° 35' 59.92"E	(279569.70,8657592.20	(279570.89,8657593.11)
L155	EJE CAMINO PEATONAL 7	7.50	N52° 35' 59.92"E	(279570.89,8657593.11	(279576.85,8657597.66)
L156	EJE CAMINO PEATONAL 7	1.50	N52° 35' 59.92"E	(279576.85,8657597.66	(279578.04,8657598.57)
L157	EJE CAMINO PEATONAL 7	14.00	N52° 35' 59.92"E	(279578.04,8657598.57	(279589.16,8657607.08)
L158	EJE CAMINO PEATONAL 7	1.37	N52° 36' 29.64"E	(279589.16,8657607.08	(279590.25,8657607.91)
L159	EJE CAMINO PEATONAL 7	1.15	N84° 44' 46.88"E	(279590.25,8657607.91	(279591.39,8657608.01)
L160	EJE CAMINO PEATONAL 7	7.50	N84° 45' 22.43"E	(279591.39,8657608.01	(279598.86,8657608.70)
L161	EJE CAMINO PEATONAL 7	1.50	N84° 45' 22.43"E	(279598.86,8657608.70	(279600.35,8657608.84)
L162	EJE CAMINO PEATONAL 7	7.50	N84° 31' 58.12"E	(279600.35,8657608.84	(279607.82,8657609.55)
L163	EJE CAMINO PEATONAL 7	1.99	N66° 54' 49.58"E	(279607.82,8657609.55	(279609.65,8657610.33)
L164	EJE CAMINO PEATONAL 7	7.51	N65° 42' 40.02"E	(279609.65,8657610.33	(279616.50,8657613.42)
L165	EJE CAMINO PEATONAL 7	1.50	N65° 42' 40.02"E	(279616.50,8657613.42	(279617.86,8657614.04)
L166	EJE CAMINO PEATONAL 7	7.51	N65° 42' 40.02"E	(279617.86,8657614.04	(279624.71,8657617.13)
L167	EJE CAMINO PEATONAL 7	1.50	N65° 42' 40.02"E	(279624.71,8657617.13	(279626.08,8657617.74)
L168	EJE CAMINO PEATONAL 7	7.51	N65° 42' 40.02"E	(279626.08,8657617.74	(279632.92,8657620.83)
L169	EJE CAMINO PEATONAL 7	1.50	N65° 42' 40.02"E	(279632.92,8657620.83	(279634.29,8657621.45)
L170	EJE CAMINO PEATONAL 7	7.49	N65° 42' 45.45"E	(279634.29,8657621.45	(279641.12,8657624.53)
L171	EJE CAMINO PEATONAL 8	5.49	N34° 38' 26.77"E	(279461.93,8657465.53	(279465.05,8657470.04)
L172	EJE CAMINO PEATONAL 8	3.99	N34° 38' 48.43"E	(279465.05,8657470.04	(279467.32,8657473.33)
L173	EJE CAMINO PEATONAL 8	8.70	N34° 38' 49.52"E	(279467.32,8657473.33	(279472.26,8657480.48)
L174	EJE CAMINO PEATONAL 8	2.26	N36° 19' 03.42"E	(279472.26,8657480.48	(279473.60,8657482.30)
L175	EJE CAMINO PEATONAL 8	4.00	N36° 19' 03.38"E	(279473.60,8657482.30	(279475.97,8657485.52)
L176	EJE CAMINO PEATONAL 8	5.00	N36° 19' 03.38"E	(279475.97,8657485.52	(279478.93,8657489.55)
L177	EJE CAMINO PEATONAL 8	5.48	N36° 19' 02.99"E	(279478.93,8657489.55	(279482.18,8657493.97)
L178	EJE CAMINO PEATONAL 8	24.02	N17° 23' 28.87"E	(279482.18,8657493.97	(279489.36,8657516.89)
L179	EJE CAMINO PEATONAL 8	31.93	N47° 52' 29.93"E	(279489.36,8657516.89	(279513.04,8657538.31)
L180	EJE CAMINO PEATONAL 8	5.47	N35° 14' 00.39"E	(279513.04,8657538.31	(279516.20,8657542.78)
L181	EJE CAMINO PEATONAL 8	5.00	N37° 26' 01.83"E	(279516.20,8657542.78	(279519.24,8657546.75)
L182	EJE CAMINO PEATONAL 8	4.00	N34° 51' 22.08"E	(279519.24,8657546.75	(279521.52,8657550.03)
L183	EJE CAMINO PEATONAL 8	10.96	N35° 48' 26.16"E	(279521.52,8657550.03	(279527.94,8657558.93)
L184	EJE CAMINO PEATONAL 8	4.00	N37° 06' 05.20"E	(279527.94,8657558.93	(279530.35,8657562.12)
L185	EJE CAMINO PEATONAL 8	5.50	N35° 40' 10.60"E	(279530.35,8657562.12	(279533.56,8657566.59)
L186	EJE CAMINO PEATONAL 9	5.00	N58° 58' 12.16"E	(279469.39,8657549.70	(279473.68,8657552.28)
L187	EJE CAMINO PEATONAL 9	2.03	N58° 23' 33.94"E	(279473.68,8657552.28	(279475.41,8657553.35)
L188	EJE CAMINO PEATONAL 9	0.45	N37° 59' 18.62"E	(279475.41,8657553.35	(279475.69,8657553.70)
L189	EJE CAMINO PEATONAL 9	7.50	N37° 59' 18.62"E	(279475.69,8657553.70	(279480.31,8657559.62)
L190	EJE CAMINO PEATONAL 9	1.50	N37° 59' 18.62"E	(279480.31,8657559.62	(279481.23,8657560.80)
L191	EJE CAMINO PEATONAL 9	7.50	N37° 59' 18.62"E	(279481.23,8657560.80	(279485.84,8657566.71)
L192	EJE CAMINO PEATONAL 9	1.67	N37° 59' 18.62"E	(279485.84,8657566.71	(279486.87,8657568.03)
L193	EJE CAMINO PEATONAL 9	0.17	N53° 08' 22.36"E	(279486.87,8657568.03	(279487.01,8657568.13)
L194	EJE CAMINO PEATONAL 9	7.50	N53° 08' 22.36"E	(279487.01,8657568.13	(279493.01,8657572.63)
L195	EJE CAMINO PEATONAL 9	1.50	N53° 08' 22.36"E	(279493.01,8657572.63	(279494.21,8657573.53)
L196	EJE CAMINO PEATONAL 9	7.50	N53° 08' 22.36"E	(279494.21,8657573.53	(279500.21,8657578.03)
L197	EJE CAMINO PEATONAL 9	1.73	N53° 08' 22.36"E	(279500.21,8657578.03	(279501.60,8657579.06)
L198	EJE CAMINO PEATONAL 9	0.21	N70° 03' 49.57"E	(279501.60,8657579.06	(279501.80,8657579.14)
L199	EJE CAMINO PEATONAL 9	7.50	N70° 03' 49.58"E	(279501.80,8657579.14	(279508.85,8657581.69)
L200	EJE CAMINO PEATONAL 9	1.50	N70° 03' 49.58"E	(279508.85,8657581.69	(279510.26,8657582.21)

Daniel Joaquín Carrera Matos
Ing. Civil
C.I.P. 92793

LUIS ENRIQUE ENDEZU VELARDE
INGENIERO CIVIL
Reg. CIP N° 43296

MUNICIPALIDAD DE MIRAFLORES
CESAR AUGUSTO PALOMINO DAMIAN
(subrogante)
V°B°
Gerencia Obras Públicas

MIRAFLORES
CIUDAD HEROICA
RUMBO AL BICENTENARIO

ALCALDE:

Dr. Luis Molina Arles

GERENTE DE OBRAS Y SERVICIOS PÚBLICOS:

Arq. Antonio Monsalve

SUB GERENTE DE OBRAS PÚBLICAS:

Ing. Cesar Palomino

PROYECTO:

CREACION DE LA PLAZA BICENTENARIO DE MIRAFLORES EN EL MALECON DE ARMENDARIZ, DISTRITO DE MIRAFLORES

ESPECIALISTA:
ING. DANIEL J. CARRERA MATOS
CIP: 92793

JEFE DE PROYECTO
ING. LUIS E. BENDEZU VELARDE
CIP: 43296

PLANO:

Planta y Perfil

TABLA DE LINEAS

Escala:	Fecha:
A1: 1/250 A3: 1/500	Dic - 2019

Lámina:

PP-C-22

Tabla de Alineamiento					
Linea N°	Alineamiento	Longitud	Direccion	Inicio	Fin
L201	EJE CAMINO PEATONAL 9	7.53	N70° 03' 49.58"E	(279510.26,8657582.21	(279517.34,8657584.77)
L202	EJE CAMINO PEATONAL 9	0.21	N70° 03' 49.58"E	(279517.34,8657584.77	(279517.54,8657584.85)
L203	EJE CAMINO PEATONAL 9	3.95	N53° 53' 33.13"E	(279517.54,8657584.85	(279520.73,8657587.17)
L204	EJE CAMINO PEATONAL 9	7.50	N53° 53' 28.97"E	(279520.73,8657587.17	(279526.78,8657591.59)
L205	EJE CAMINO PEATONAL 9	1.50	N53° 53' 28.97"E	(279526.78,8657591.59	(279528.00,8657592.48)
L206	EJE CAMINO PEATONAL 9	7.50	N53° 53' 28.97"E	(279528.00,8657592.48	(279534.06,8657596.90)
L207	EJE CAMINO PEATONAL 9	1.75	N53° 53' 28.97"E	(279534.06,8657596.90	(279535.47,8657597.92)
L208	EJE CAMINO PEATONAL 9	0.25	N75° 37' 16.48"E	(279535.47,8657597.92	(279535.70,8657597.99)
L209	EJE CAMINO PEATONAL 9	7.50	N75° 37' 16.48"E	(279535.70,8657597.99	(279542.97,8657599.85)
L210	EJE CAMINO PEATONAL 9	1.50	N75° 37' 16.48"E	(279542.97,8657599.85	(279544.42,8657600.22)
L211	EJE CAMINO PEATONAL 9	7.50	N75° 37' 16.48"E	(279544.42,8657600.22	(279551.69,8657602.08)
L212	EJE CAMINO PEATONAL 9	4.78	N75° 37' 16.48"E	(279551.69,8657602.08	(279556.31,8657603.27)
L213	EJE CAMINO PEATONAL 9	33.31	N56° 47' 10.46"E	(279556.31,8657603.27	(279584.18,8657621.52)
L214	EJE CAMINO PEATONAL 9	15.45	N77° 16' 20.09"E	(279584.18,8657621.52	(279599.25,8657624.92)
L215	EJE CAMINO PEATONAL 9	7.50	N77° 28' 58.82"E	(279599.25,8657624.92	(279606.57,8657626.54)
L216	EJE CAMINO PEATONAL 9	1.50	N77° 28' 58.82"E	(279606.57,8657626.54	(279608.04,8657626.87)
L217	EJE CAMINO PEATONAL 9	7.50	N77° 29' 58.28"E	(279608.04,8657626.87	(279615.36,8657628.49)
L218	EJE CAMINO PEATONAL 9	1.71	N77° 25' 06.73"E	(279615.36,8657628.49	(279617.02,8657628.86)
L219	EJE CAMINO PEATONAL 9	7.50	N73° 13' 03.45"E	(279617.02,8657628.86	(279624.20,8657631.03)
L220	EJE CAMINO PEATONAL 9	1.50	N73° 13' 03.45"E	(279624.20,8657631.03	(279625.64,8657631.46)
L221	EJE CAMINO PEATONAL 9	7.50	N73° 13' 03.45"E	(279625.64,8657631.46	(279632.82,8657633.63)
L222	EJE CAMINO PEATONAL 9	11.81	N73° 27' 36.80"E	(279632.82,8657633.63	(279644.14,8657636.99)
L223	EJE CAMINO PEATONAL 9	32.66	N70° 52' 15.72"E	(279644.14,8657636.99	(279675.00,8657647.69)
L224	EJE CAMINO PEATONAL 9	10.98	S75° 05' 49.17"E	(279675.00,8657647.69	(279685.61,8657644.87)
L225	EJE CAMINO PEATONAL 9	7.15	N59° 15' 14.34"E	(279685.61,8657644.87	(279691.76,8657648.52)
L226	EJE CAMINO PEATONAL 9	25.00	N59° 39' 16.43"E	(279691.76,8657648.52	(279713.33,8657661.15)
L227	EJE CAMINO PEATONAL 10	9.32	N17° 31' 56.10"E	(279553.29,8657603.43	(279556.10,8657612.33)
L228	EJE CAMINO PEATONAL 10	1.50	N17° 31' 56.10"E	(279556.10,8657612.33	(279556.56,8657613.76)
L229	EJE CAMINO PEATONAL 10	7.50	N17° 31' 56.10"E	(279556.56,8657613.76	(279558.81,8657620.91)
L230	EJE CAMINO PEATONAL 10	1.50	N17° 31' 56.10"E	(279558.81,8657620.91	(279559.27,8657622.34)
L231	EJE CAMINO PEATONAL 10	9.20	N17° 31' 56.10"E	(279559.27,8657622.34	(279562.04,8657631.11)
L232	EJE CAMINO PEATONAL 11	7.50	S83° 23' 58.82"E	(279599.60,8657621.02	(279607.05,8657620.16)
L233	EJE CAMINO PEATONAL 11	1.50	S83° 25' 48.29"E	(279607.05,8657620.16	(279608.54,8657619.99)
L234	EJE CAMINO PEATONAL 11	3.69	S83° 25' 48.29"E	(279608.54,8657619.99	(279612.20,8657619.56)
L235	EJE CAMINO PEATONAL 11	3.83	N74° 36' 51.23"E	(279612.20,8657619.56	(279615.90,8657620.58)
L236	EJE CAMINO PEATONAL 11	1.50	N74° 36' 51.23"E	(279615.90,8657620.58	(279617.34,8657620.98)
L237	EJE CAMINO PEATONAL 11	7.50	N74° 36' 51.23"E	(279617.34,8657620.98	(279624.57,8657622.97)
L238	EJE CAMINO PEATONAL 11	1.50	N76° 16' 07.79"E	(279624.57,8657622.97	(279626.03,8657623.33)
L239	EJE CAMINO PEATONAL 11	7.40	N70° 13' 42.87"E	(279626.03,8657623.33	(279633.00,8657625.83)
L240	EJE CAMINO PEATONAL 11	1.49	N70° 35' 27.00"E	(279633.00,8657625.83	(279634.40,8657626.32)
L241	EJE CAMINO PEATONAL 11	5.61	N70° 35' 27.00"E	(279634.40,8657626.32	(279639.69,8657628.19)

Daniel Julian Carrera Matos
Ing. Civil
C.I.P. 92793

LUIS ENRIQUE BENDEZU VELARDE
INGENIERO CIVIL
Reg. CIP N° 43296

MUNICIPALIDAD DE MIRAFLORES
CESAR AUGUSTO PALOMINO SALVAN
Subgerente
V°B°
Gerencia Obras Públicas

MIRAFLORES
CIUDAD HEROICA
RUMBO AL BICENTENARIO

ALCALDE:

Dr. Luis Molina Arles

GERENTE DE OBRAS Y SERVICIOS PÚBLICOS:

Arq. Antonio Monsalve

SUB GERENTE DE OBRAS PÚBLICAS:

Ing. Cesar Palomino

PROYECTO:

CREACION DE LA PLAZA BICENTENARIO DE MIRAFLORES EN EL MALECON DE ARMENDARIZ, DISTRITO DE MIRAFLORES

ESPECIALISTA:
ING. DANIEL J. CARRERA MATOS
CIP: 92793

JEFE DE PROYECTO
ING. LUIS E. BENDEZU VELARDE
CIP: 43296

PLANO:

Planta y Perfil

TABLA DE LINEAS

Escala:	Fecha:
A1: 1/250 A3: 1/500	Dic - 2019

Lámina:

PP-C-23

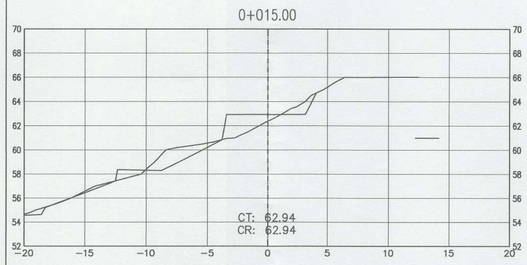

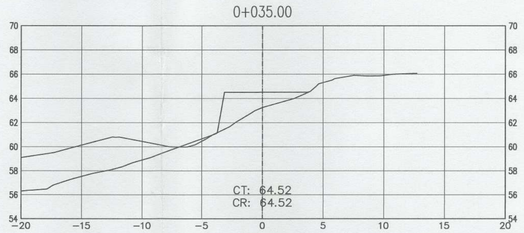

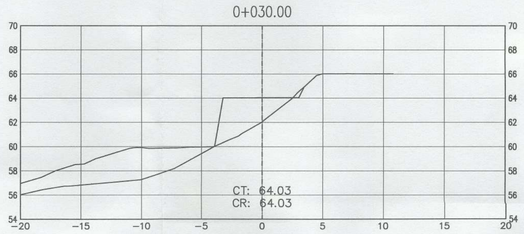

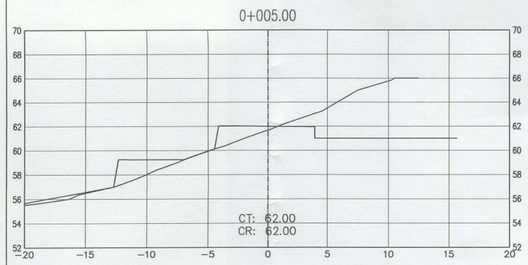

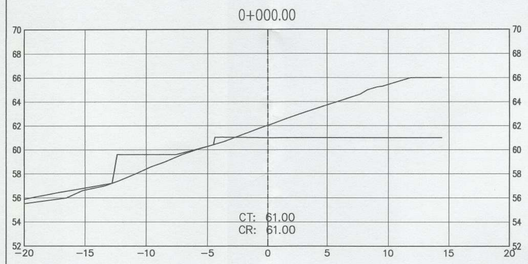

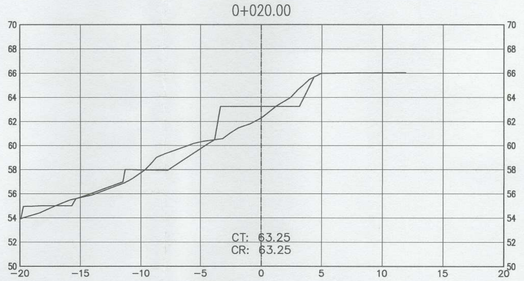

Daniel Julian Carrera Matos
Ingeniero Civil
C.I.P. 92793

MUNICIPALIDAD DE MIRAFLORES
CESAR AUGUSTO PALOMINO GALVAN
Subgerente
V°B°
Subgerencia Obras Públicas

MIRAFLORES
CIUDAD HEROICA
RUMBO AL BICENTENARIO

ALCALDE:

Dr. Luis Molina Arles

GERENTE DE OBRAS Y SERVICIOS PÚBLICOS:

Arq. Antonio Monsalve

SUB GERENTE DE OBRAS PÚBLICAS:

Ing. Cesar Palomino

PROYECTO:

CREACION DE LA PLAZA BICENTENARIO DE MIRAFLORES EN EL MALECON DE ARMENDARIZ, DISTRITO DE MIRAFLORES

ESPECIALISTA:
ING. DANIEL J. CARRERA MATOS
CIP: 92793

JEFE DE PROYECTO
ING. LUIS E. BENDEZU VELARDE
CIP: 43296

PLANO:

Secciones
S. TRANSVERSALES
EJE 1

LUIS ENRIQUE BENDEZÚ VELARDE
INGENIERO CIVIL
Reg. CIP Nº 43296

Escala:	Fecha:
A1: 1/250 A3: 1/500	Dic - 2019

Lámina:

ST-C-01

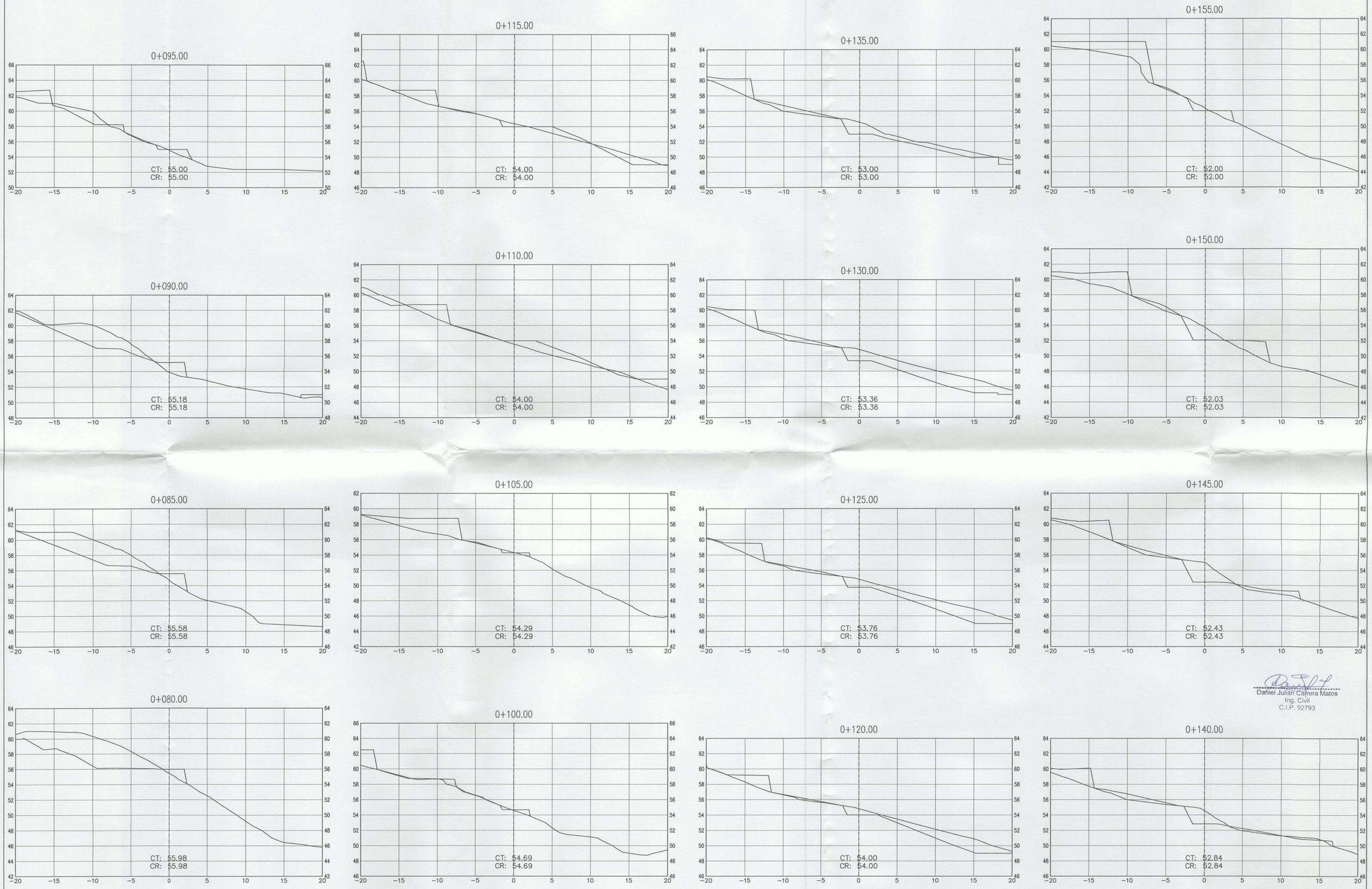

Daniel Julian Carrera Matos
Ing. Civil
C.I.P. 92793

LUIS ENRIQUE BENDEZU VELARDE
INGENIERO CIVIL
Reg. CIP N° 43296

MUNICIPALIDAD DE MIRAFLORES
CESAR AUGUSTO ROSEMINO CHUMAN
Subgerente
V°B°
Gerencia Obras Públicas

MIRAFLORES
CIUDAD HEROICA
RUMBO AL BICENTENARIO

ALCALDE:

Dr. Luis Molina Arles

GERENTE DE OBRAS Y SERVICIOS PÚBLICOS:

Arq. Antonio Monsalve

SUB GERENTE DE OBRAS PÚBLICAS:

Ing. Cesar Palomino

PROYECTO:

CREACION DE LA PLAZA BICENTENARIO DE MIRAFLORES EN EL MALECON DE ARMENDARIZ, DISTRITO DE MIRAFLORES

ESPECIALISTA:
ING. DANIEL J. CARRERA MATOS
CIP: 92793

JEFE DE PROYECTO
ING. LUIS E. BENDEZU VELARDE
CIP: 43296

PLANO:

Secciones
S. TRANSVERSALES
EJE 1

Escala:	Fecha:
A1: 1/250 A3: 1/500	Dic - 2019

Lámina:

ST-C-02

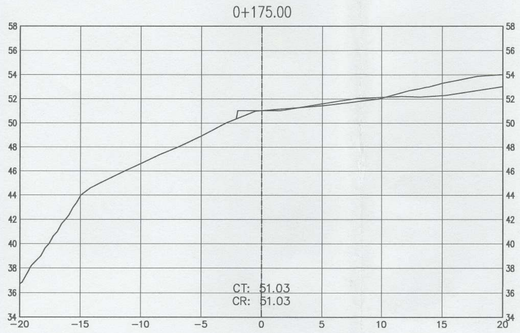

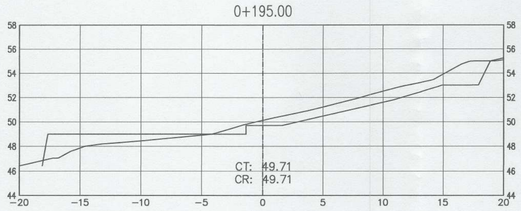

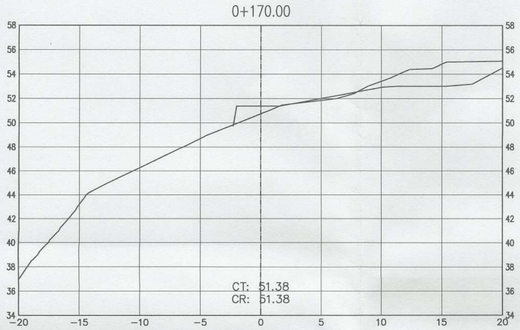

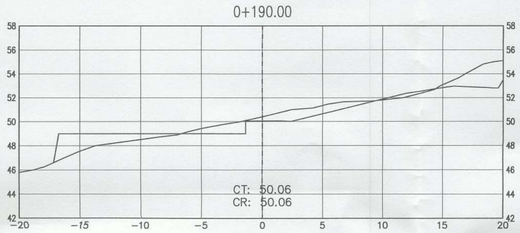

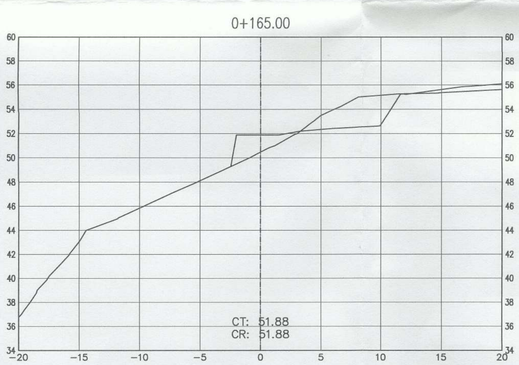

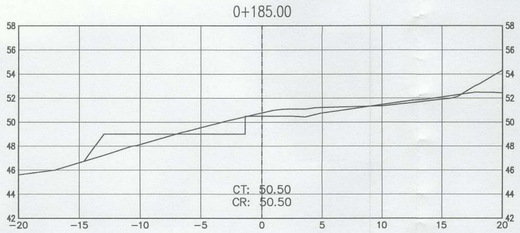

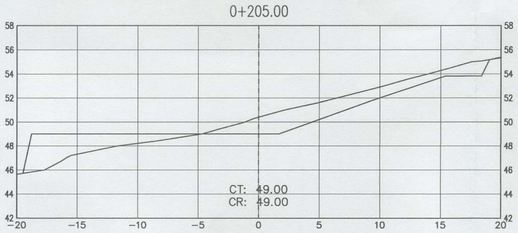

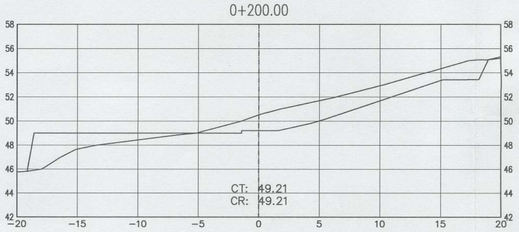

Daniel Julian Carrera Matos
Ing. Civil
C.I.P. 92793

LUIS ENRIQUE BENDEZU VELARDE
INGENIERO CIVIL
Reg. CIP N° 43296

MUNICIPALIDAD DE MIRAFLORES
CESAR AUGUSTO PALOMINO GALVEZ
Subgerente
V°B°
Subgerencia Obras Públicas

MIRAFLORES
CIUDAD HEROICA
RUMBO AL BICENTENARIO

ALCALDE:

Dr. Luis Molina Arles

GERENTE DE OBRAS Y SERVICIOS PÚBLICOS:

Arq. Antonio Monsalve

SUB GERENTE DE OBRAS PÚBLICAS:

Ing. Cesar Palomino

PROYECTO:

CREACION DE LA PLAZA BICENTENARIO DE MIRAFLORES EN EL MALECON DE ARMENDARIZ, DISTRITO DE MIRAFLORES

ESPECIALISTA:
ING. DANIEL J. CARRERA MATOS
CIP: 92793

JEFE DE PROYECTO
ING. LUIS E. BENDEZU VELARDE
CIP: 43296

PLANO:

Secciones
S. TRANSVERSALES
EJE 1

Escala:	Fecha:
A1: 1/250 A3: 1/500	Dic - 2019

Lámina:

ST-C-03



Daniel Julian Carrera Matos
Ing. Civil
C.I.P. 92793

LUIS ENRIQUE BENDEZU VELARDE
INGENIERO CIVIL
Reg. CIP N° 43296

MUNICIPALIDAD DE MIRAFLORES
CESAR AUGUSTO PALOMINO GAMONAL
Subgerente
V°B°
Subgerencia Obras Públicas

MIRAFLORES
CIUDAD HEROICA
RUMBO AL BICENTENARIO

ALCALDE:

Dr. Luis Molina Arles

GERENTE DE OBRAS Y SERVICIOS PÚBLICOS:

Arq. Antonio Monsalve

SUB GERENTE DE OBRAS PÚBLICAS:

Ing. Cesar Palomino

PROYECTO:

CREACION DE LA PLAZA BICENTENARIO DE MIRAFLORES EN EL MALECON DE ARMENDARIZ, DISTRITO DE MIRAFLORES

ESPECIALISTA:
ING. DANIEL J. CARRERA MATOS
CIP: 92793

JEFE DE PROYECTO
ING. LUIS E. BENDEZU VELARDE
CIP: 43296

PLANO:

Secciones
S. TRANSVERSALES
EJE 2

Escala:	Fecha:
A1: 1/250 A3: 1/500	Dic - 2019

Lámina:

ST-C-04

0+065.68

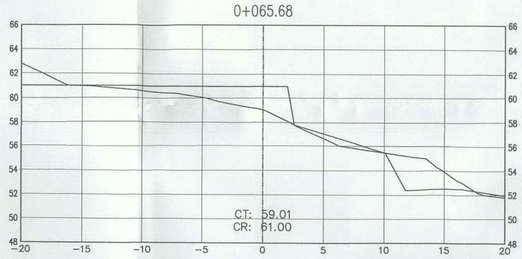

0+065.00

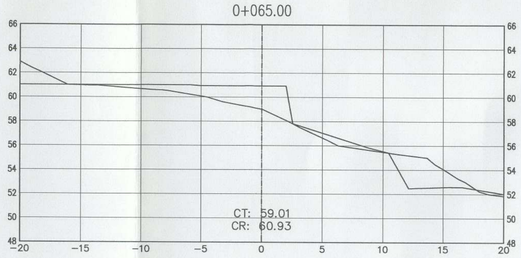

0+060.00

Daniel Julian Carrera Matos
Ing. Civil
C.I.P. 92793

LUIS ENRIQUE BENDEZU VELARDE
INGENIERO CIVIL
Reg. CIP N° 43296

MUNICIPALIDAD DE MIRAFLORES
CESAR AUGUSTO PALOMINO GALVAN
Subgerente
V°B°
Subgerencia Obras Públicas

MIRAFLORES
CIUDAD HEROICA
RUMBO AL BICENTENARIO

ALCALDE:

Dr. Luis Molina Arles

GERENTE DE OBRAS Y SERVICIOS PÚBLICOS:

Arq. Antonio Monsalve

SUB GERENTE DE OBRAS PÚBLICAS:

Ing. Cesar Palomino

PROYECTO:

CREACION DE LA PLAZA BICENTENARIO DE MIRAFLORES EN EL MALECON DE ARMENDARIZ, DISTRITO DE MIRAFLORES

ESPECIALISTA:
ING. DANIEL J. CARRERA MATOS
CIP: 92793

JEFE DE PROYECTO
ING. LUIS E. BENDEZU VELARDE
CIP: 43296

PLANO:

Secciones
S. TRANSVERSALES
EJE 2

Escala:	Fecha:
A1: 1/250 A3: 1/500	Dic - 2019

Lámina:

ST-C-05

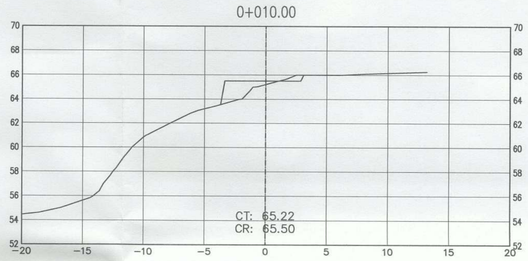

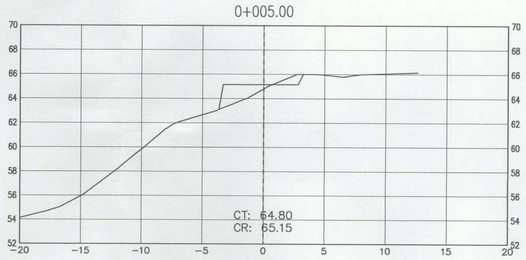

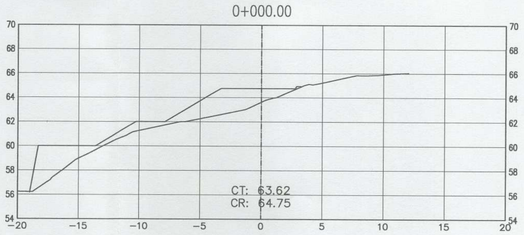

Daniel Julian Carrera Matos
Ing. Civil
C.I.P. 92793

LUIS ENRIQUE BENDEZU VELARDE
INGENIERO CIVIL
Reg. CIP N° 43296

MUNICIPALIDAD DE MIRAFLORES
CESAR ALBERTO PALOMINO GALLAN
Gerente
V°B°
Secretaría común PMM

MIRAFLORES
CIUDAD HEROICA
RUMBO AL BICENTENARIO

ALCALDE:

Dr. Luis Molina Arles

GERENTE DE OBRAS Y SERVICIOS PÚBLICOS:

Arq. Antonio Monsalve

SUB GERENTE DE OBRAS PÚBLICAS:

Ing. Cesar Palomino

PROYECTO:

CREACION DE LA PLAZA BICENTENARIO DE MIRAFLORES EN EL MALECON DE ARMENDARIZ, DISTRITO DE MIRAFLORES

ESPECIALISTA:
ING. DANIEL J. CARRERA MATOS
CIP: 92793

JEFE DE PROYECTO
ING. LUIS E. BENDEZU VELARDE
CIP: 43296

PLANO:

Secciones
S. TRANSVERSALES
EJE 3

Escala:	Fecha:
A1: 1/250 A3: 1/500	Dic - 2019

Lámina:

ST-C-06

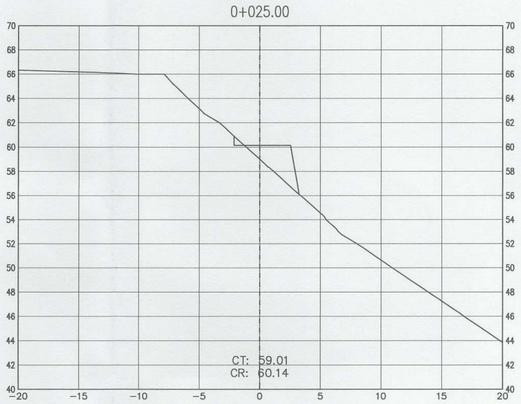

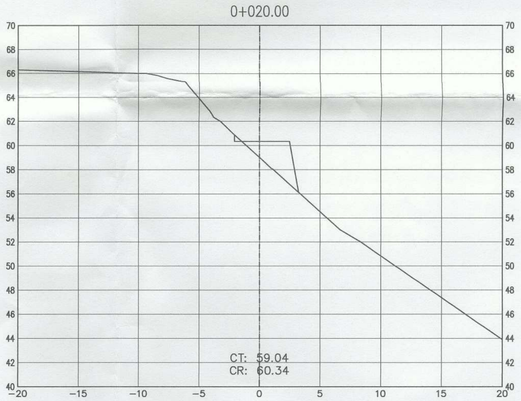

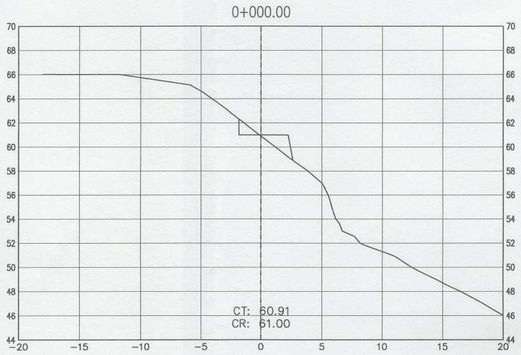

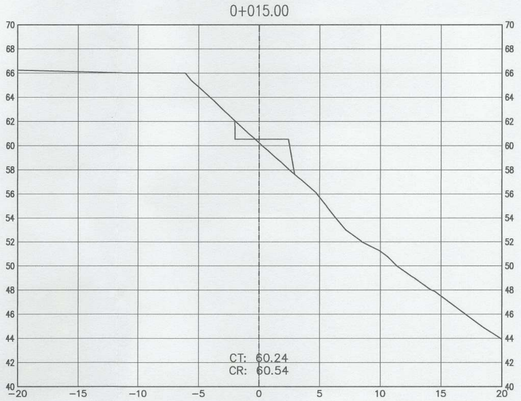

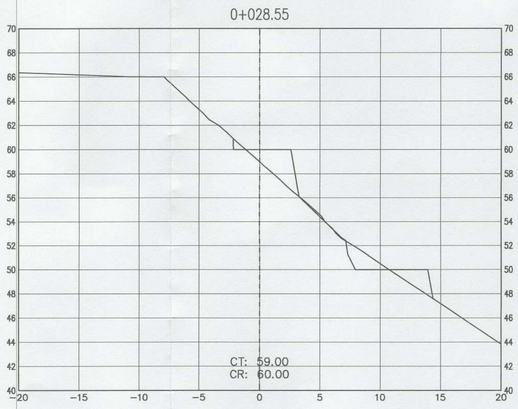

Daniel Julian Carrera Matos
Ing. Civil
C.I.P. 92793

LUIS ENRIQUE BENDEZU VELARDE
INGENIERO CIVIL
Reg. CIP N° 43296

ALCALDIA DE MIRAFLORES
CESAR AUGUSTO PALOMINO BALVIN
Gerente
V°B°
Gerencia de Obras Públicas

MIRAFLORES
CIUDAD HEROICA
RUMBO AL BICENTENARIO

ALCALDE:

Dr. Luis Molina Arles

GERENTE DE OBRAS Y SERVICIOS PÚBLICOS:

Arq. Antonio Monsalve

SUB GERENTE DE OBRAS PÚBLICAS:

Ing. Cesar Palomino

PROYECTO:

CREACION DE LA PLAZA BICENTENARIO DE MIRAFLORES EN EL MALECON DE ARMENDARIZ, DISTRITO DE MIRAFLORES

ESPECIALISTA:
ING. DANIEL J. CARRERA MATOS
CIP: 92793

JEFE DE PROYECTO
ING. LUIS E. BENDEZU VELARDE
CIP: 43296

PLANO:

Secciones
S. TRANSVERSALES
EJE 4

Escala:	Fecha:
A1: 1/250 A3: 1/500	Dic - 2019

Lámina:

ST-C-07



Daniel Julian Carrera Matos
Ing. Civil
C.I.P. 92793

LUIS ENRIQUE BENDEZU VELARDE
INGENIERO CIVIL
Reg. CIP N° 43296

MIRAFLORES
CIUDAD HEROICA
RUMBO AL BICENTENARIO

ALCALDE:

Dr. Luis Molina Arles

GERENTE DE OBRAS Y SERVICIOS PÚBLICOS:

Arq. Antonio Monsalve

SUB GERENTE DE OBRAS PÚBLICAS:

Ing. Cesar Palomino

PROYECTO:

CREACION DE LA PLAZA BICENTENARIO DE MIRAFLORES EN EL MALECON DE ARMENDARIZ, DISTRITO DE MIRAFLORES

ESPECIALISTA:
ING. DANIEL J. CARRERA MATOS
CIP: 92793

JEFE DE PROYECTO
ING. LUIS E. BENDEZU VELARDE
CIP: 43296

PLANO:

Secciones
S. TRANSVERSALES
EJE 5

Escala:	Fecha:
A1: 1/250 A3: 1/500	Dic - 2019

Lámina:

ST-C-08

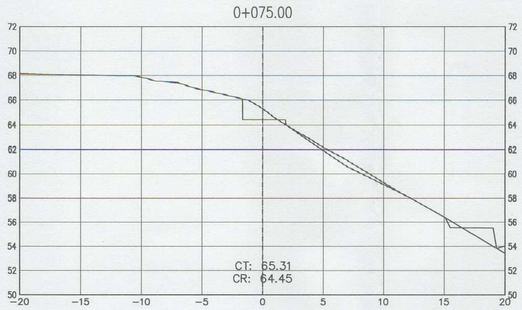

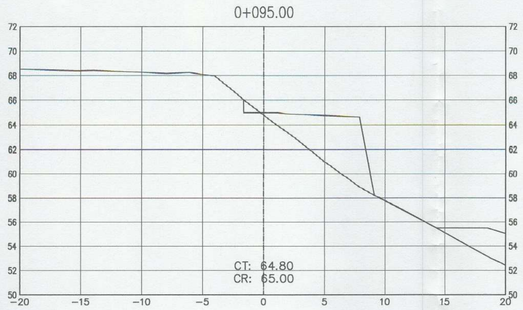

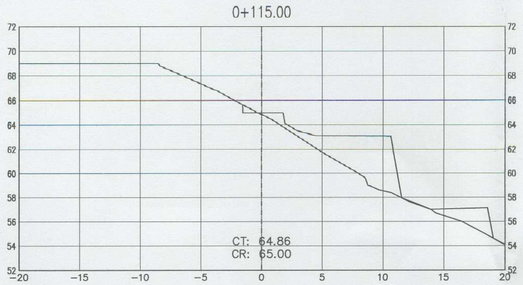

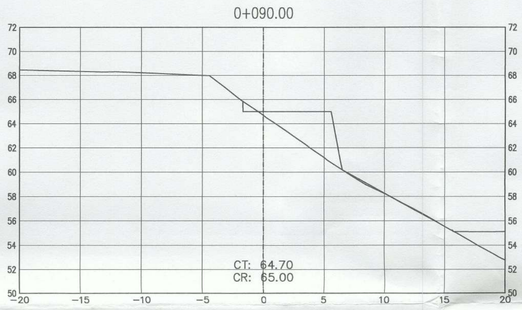

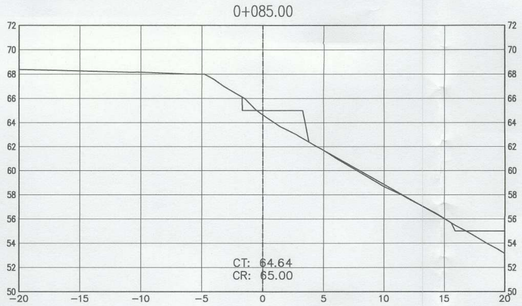

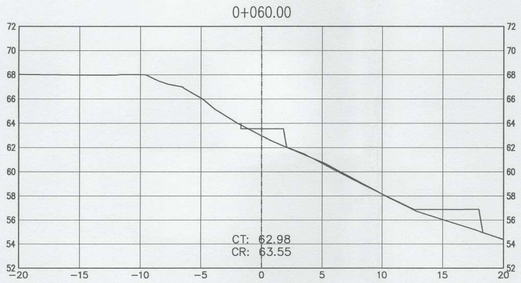

Daniel Julian Carrera Matos
Ing. Civil
C.I.P. 92793

LUIS ENRIQUE BENDEZU VELARDE
INGENIERO CIVIL
Reg. CIP N° 43296

MUNICIPALIDAD DE MIRAFLORES
Gerencia de Obras Públicas
Sub Gerencia de Obras Públicas
V°B°

MIRAFLORES
CIUDAD HEROICA
RUMBO AL BICENTENARIO

ALCALDE:

Dr. Luis Molina Arles

GERENTE DE OBRAS Y SERVICIOS PÚBLICOS:

Arq. Antonio Monsalve

SUB GERENTE DE OBRAS PÚBLICAS:

Ing. Cesar Palomino

PROYECTO:

CREACION DE LA PLAZA BICENTENARIO DE MIRAFLORES EN EL MALECON DE ARMENDARIZ, DISTRITO DE MIRAFLORES

ESPECIALISTA:
ING. DANIEL J. CARRERA MATOS
CIP: 92793

JEFE DE PROYECTO
ING. LUIS E. BENDEZU VELARDE
CIP: 43296

PLANO:

Secciones
S. TRANSVERSALES
EJE 5

Escala:	Fecha:
A1: 1/250 A3: 1/500	Dic - 2019

Lámina:

ST-C-09

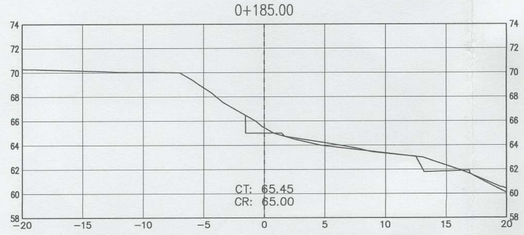

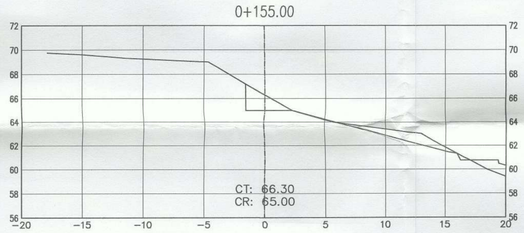

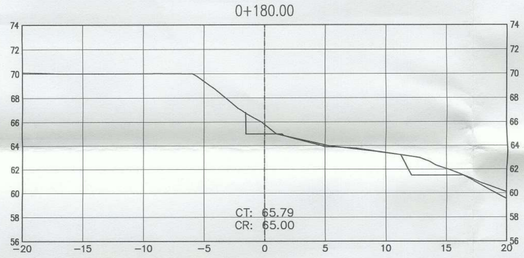

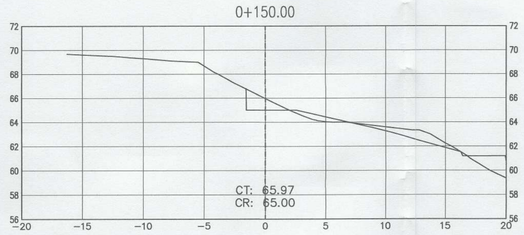

Daniel Julian Carrera Matos
Ing. Civil
C.I.P. 92793

LUIS ENRIQUE BENDEZU VELARDE
INGENIERO CIVIL
Reg. CIP N° 43296

MUNICIPALIDAD DE MIRAFLORES
CESAR ALBERTO PALOMINO GAMARRA
SUB GERENTE DE OBRAS PUBLICAS
V°B°

MIRAFLORES
CIUDAD HEROICA
RUMBO AL BICENTENARIO

ALCALDE:

Dr. Luis Molina Arles

GERENTE DE OBRAS Y SERVICIOS PÚBLICOS:

Arq. Antonio Monsalve

SUB GERENTE DE OBRAS PÚBLICAS:

Ing. Cesar Palomino

PROYECTO:

CREACION DE LA PLAZA BICENTENARIO DE MIRAFLORES EN EL MALECON DE ARMENDARIZ, DISTRITO DE MIRAFLORES

ESPECIALISTA:
ING. DANIEL J. CARRERA MATOS
CIP: 92793

JEFE DE PROYECTO
ING. LUIS E. BENDEZU VELARDE
CIP: 43296

PLANO:

Secciones
S. TRANSVERSALES
EJE 5

Escala:	Fecha:
A1: 1/250 A3: 1/500	Dic - 2019

Lámina:

ST-C-10

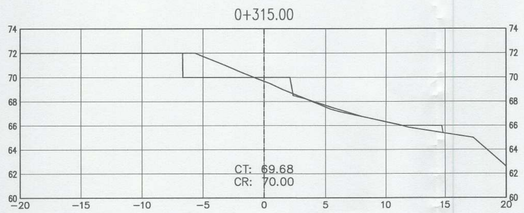

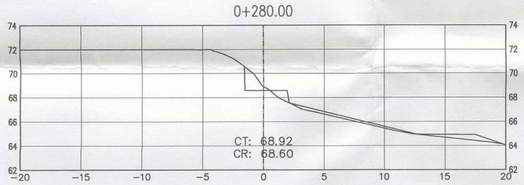

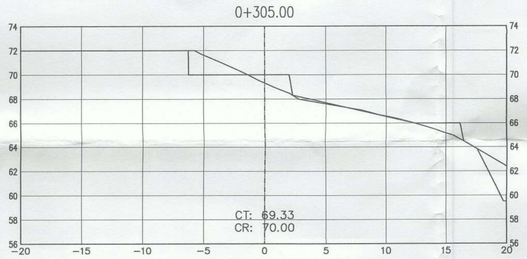

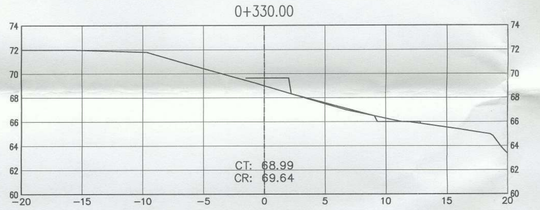

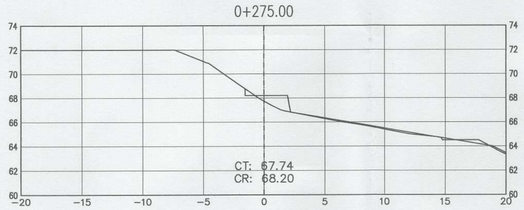

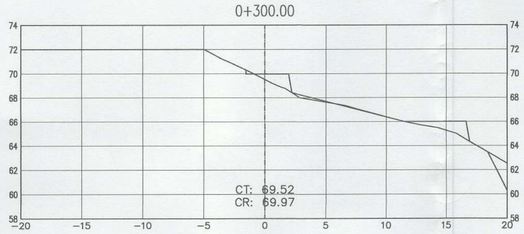

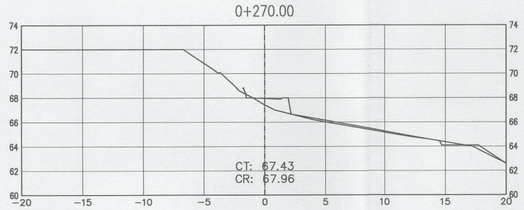

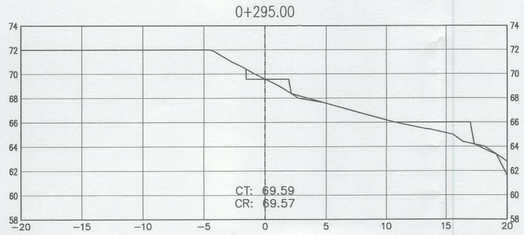

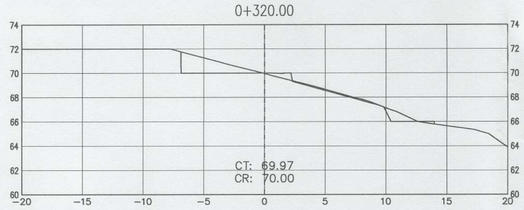

Daniel Julian Carrera Matos
Ing. Civil
C.I.P. 92793

LUIS ENRIQUE BENDEZU VELARDE
INGENIERO CIVIL
Reg. CIP N° 43296

MUNICIPALIDAD DE MIRAFLORES
CESAR AUGUSTO PALOMINO GALVAN
Subgerente
VºBº
Subgerencia Obras Públicas

MIRAFLORES
CIUDAD HEROICA
RUMBO AL BICENTENARIO

ALCALDE:

Dr. Luis Molina Arles

GERENTE DE OBRAS Y SERVICIOS PÚBLICOS:

Arq. Antonio Monsalve

SUB GERENTE DE OBRAS PÚBLICAS:

Ing. Cesar Palomino

PROYECTO:

CREACION DE LA PLAZA BICENTENARIO DE MIRAFLORES EN EL MALECON DE ARMENDARIZ, DISTRITO DE MIRAFLORES

ESPECIALISTA:
ING. DANIEL J. CARRERA MATOS
CIP: 92793

JEFE DE PROYECTO
ING. LUIS E. BENDEZU VELARDE
CIP: 43296

PLANO:

Secciones
S. TRANSVERSALES
EJE 5

Escala:	Fecha:
A1: 1/250 A3: 1/500	Dic - 2019

Lámina:

ST-C-11

0+370.00

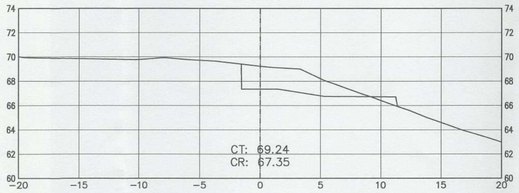

0+365.00

0+360.00

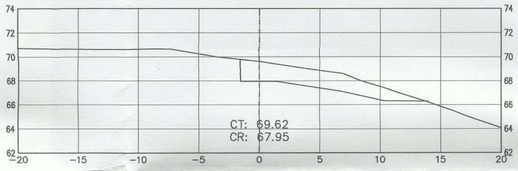

0+355.00

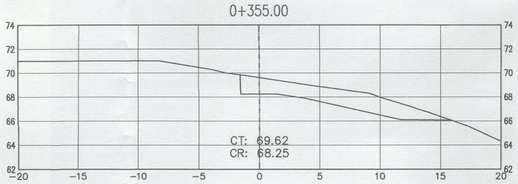

0+350.00

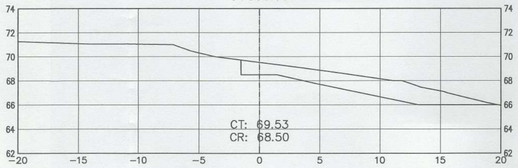

0+378.42

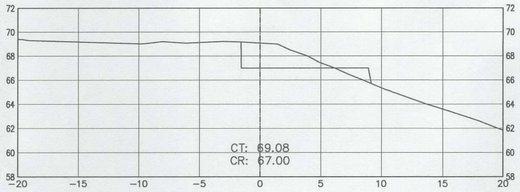

0+345.00

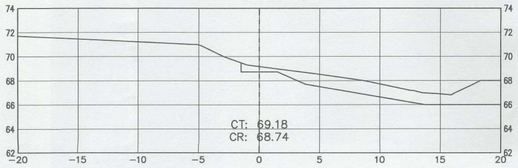

0+375.00

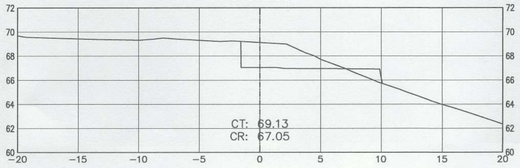

Daniel Julian Carrera Matos
Ing. Civil
C.I.P. 92793

LUIS ENRIQUE BENDEZU VELARDE
INGENIERO CIVIL
Reg. CIP N° 43296

MUNICIPALIDAD DE MIRAFLORES
CESAR AUGUSTO PALOMINO GALVAN
Subgerente
V°B°
Subgerencia Obras Públicas

MIRAFLORES
CIUDAD HEROICA
RUMBO AL BICENTENARIO

ALCALDE:

Dr. Luis Molina Arles

GERENTE DE OBRAS Y SERVICIOS PÚBLICOS:

Arq. Antonio Monsalve

SUB GERENTE DE OBRAS PÚBLICAS:

Ing. Cesar Palomino

PROYECTO:

CREACION DE LA PLAZA BICENTENARIO DE MIRAFLORES EN EL MALECON DE ARMENDARIZ, DISTRITO DE MIRAFLORES

ESPECIALISTA:
ING. DANIEL J. CARRERA MATOS
CIP: 92793

JEFE DE PROYECTO
ING. LUIS E. BENDEZU VELARDE
CIP: 43296

PLANO:

Secciones
S. TRANSVERSALES
EJE 5

Escala:	Fecha:
A1: 1/250 A3: 1/500	Dic - 2019

Lámina:

ST-C-12

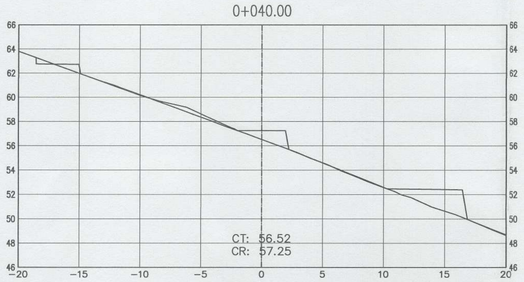

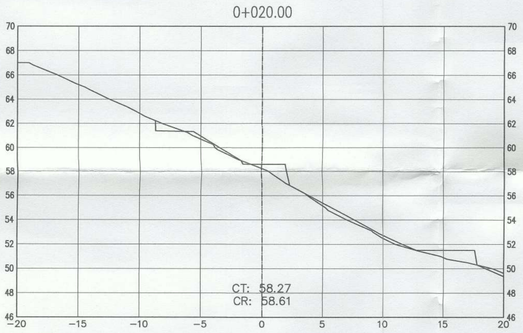

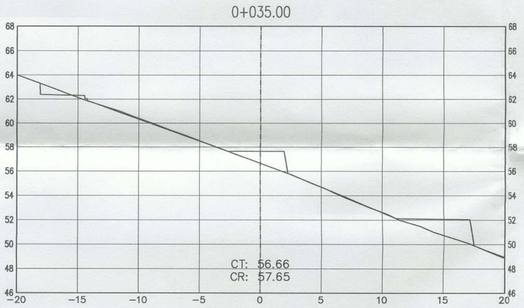

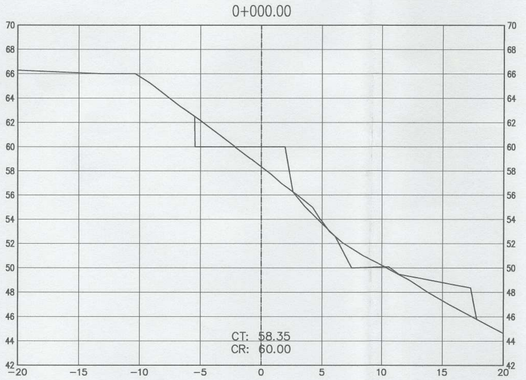

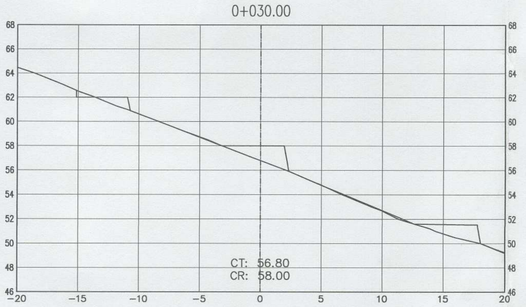

LUIS ENRIQUE BENDEZU VELARDE
INGENIERO CIVIL
Reg. CIP N° 43296

Daniel Julian Carrera Matos
Ing. Civil
C.I.P. 92793

MUNICIPALIDAD DE MIRAFLORES
CESAR AUGUSTO PALOMINO GAMARRA
Sub Gerente
V°B°
Gerencia Obras Públicas

MIRAFLORES
CIUDAD HEROICA
RUMBO AL BICENTENARIO

ALCALDE:

Dr. Luis Molina Arles

GERENTE DE OBRAS Y SERVICIOS PÚBLICOS:

Arq. Antonio Monsalve

SUB GERENTE DE OBRAS PÚBLICAS:

Ing. Cesar Palomino

PROYECTO:

CREACION DE LA PLAZA BICENTENARIO DE MIRAFLORES EN EL MALECON DE ARMENDARIZ, DISTRITO DE MIRAFLORES

ESPECIALISTA:
ING. DANIEL J. CARRERA MATOS
CIP: 92793

JEFE DE PROYECTO
ING. LUIS E. BENDEZU VELARDE
CIP: 43296

PLANO:

Secciones
S. TRANSVERSALES
EJE 6

Escala:	Fecha:
A1: 1/250 A3: 1/500	Dic - 2019

Lámina:

ST-C-13

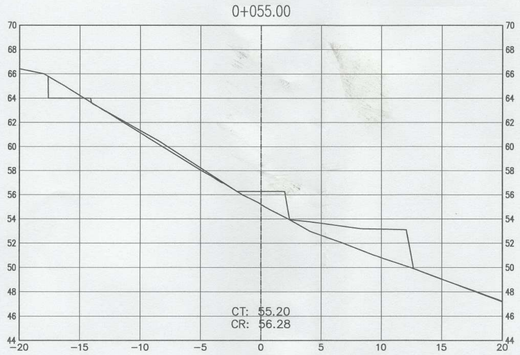

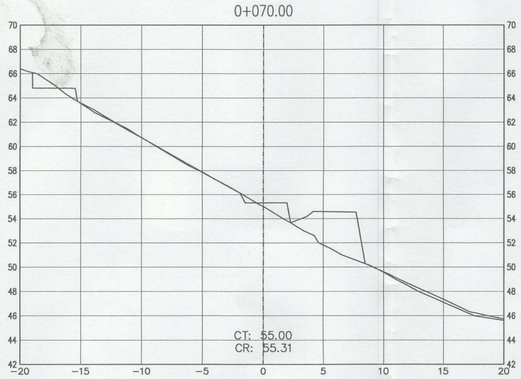

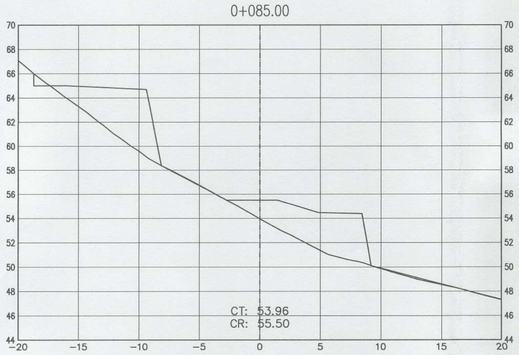

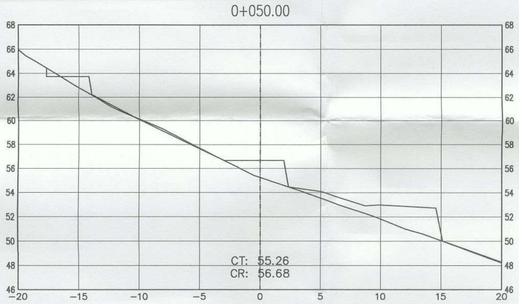

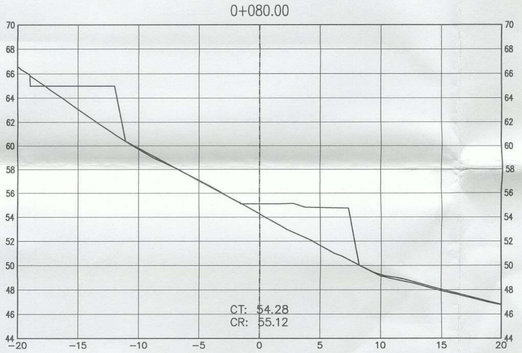

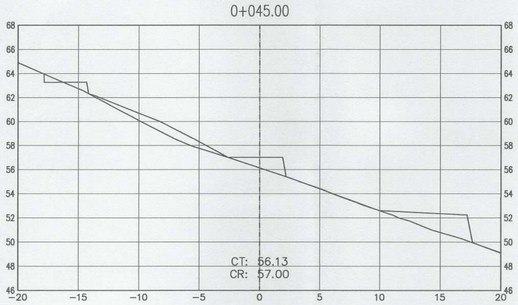

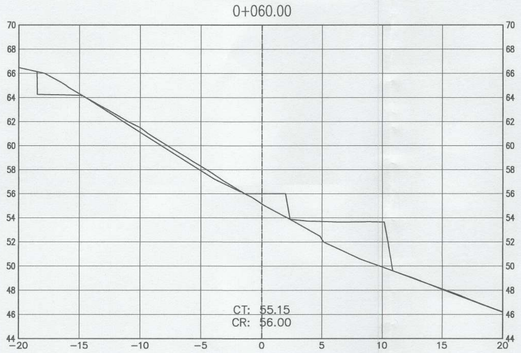

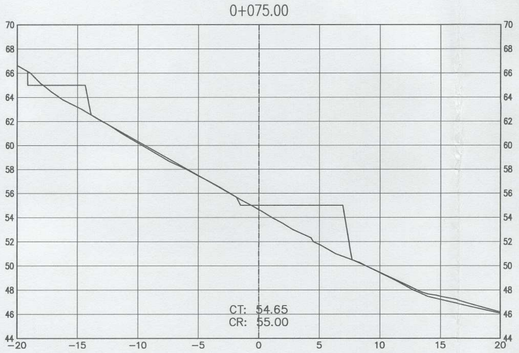

Daniel Julian Carrera Matos
Ing. Civil
C.I.P. 92793

LUIS ENRIQUE BENDEZU VELARDE
INGENIERO CIVIL
Reg. CIP N° 43296

MUNICIPALIDAD DE MIRAFLORES
CESAR ALDRISTO PALOMINO CHAVEZ
Sub Gerente
V°B°
Sub Gerencia Obras Públicas

MIRAFLORES
CIUDAD HEROICA
RUMBO AL BICENTENARIO

ALCALDE:

Dr. Luis Molina Arles

GERENTE DE OBRAS Y SERVICIOS PÚBLICOS:

Arq. Antonio Monsalve

SUB GERENTE DE OBRAS PÚBLICAS:

Ing. Cesar Palomino

PROYECTO:

CREACION DE LA PLAZA BICENTENARIO DE MIRAFLORES EN EL MALECON DE ARMENDARIZ, DISTRITO DE MIRAFLORES

ESPECIALISTA:
ING. DANIEL J. CARRERA MATOS
CIP: 92793

JEFE DE PROYECTO
ING. LUIS E. BENDEZU VELARDE
CIP: 43296

PLANO:

Secciones
S. TRANSVERSALES
EJE 6

Escala:	Fecha:
A1: 1/250 A3: 1/500	Dic - 2019

Lámina:

ST-C-14

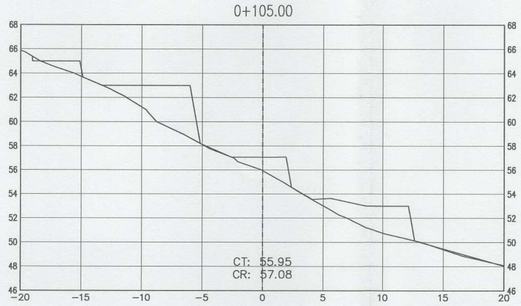

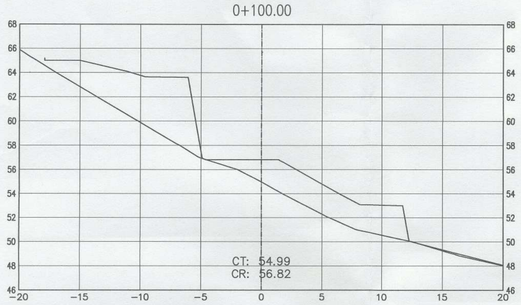

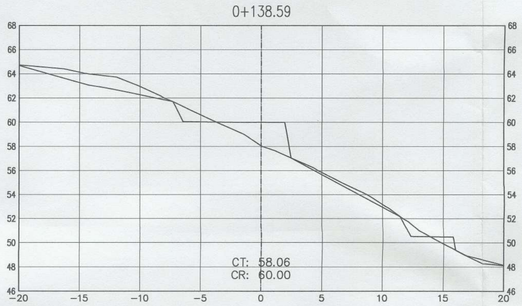

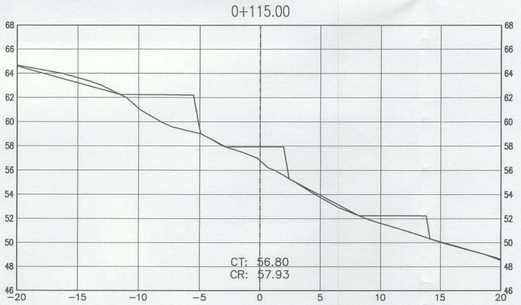

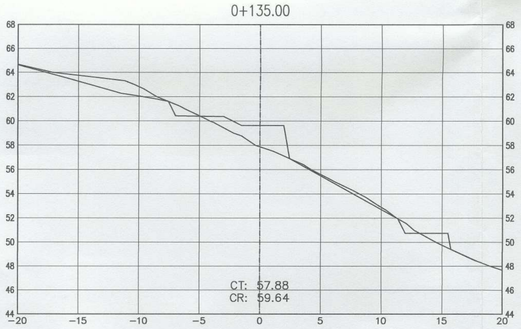

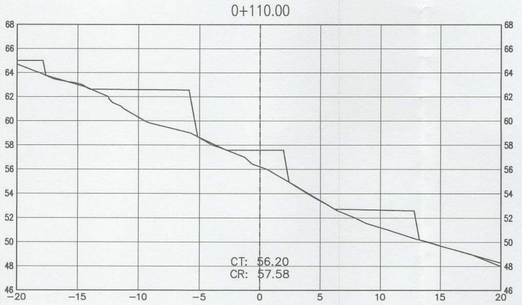

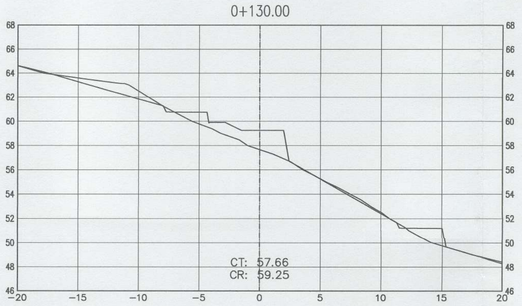

Daniel Julian Carrera Matos
Ing. Civil
C.I.P. 92793

LUIS ENRIQUE BENDEZU VELARDE
INGENIERO CIVIL
Reg. CIP N° 43296

MUNICIPALIDAD DE MIRAFLORES
CESAR ANGULO PALOMINO-SECLAN
Subgerente
V°B°
Infraestructura Obras Públicas

MIRAFLORES
CIUDAD HEROICA
RUMBO AL BICENTENARIO

ALCALDE:

Dr. Luis Molina Arles

GERENTE DE OBRAS Y SERVICIOS PÚBLICOS:

Arq. Antonio Monsalve

SUB GERENTE DE OBRAS PÚBLICAS:

Ing. Cesar Palomino

PROYECTO:

CREACION DE LA PLAZA BICENTENARIO DE MIRAFLORES EN EL MALECON DE ARMENDARIZ, DISTRITO DE MIRAFLORES

ESPECIALISTA:
ING. DANIEL J. CARRERA MATOS
CIP: 92793

JEFE DE PROYECTO
ING. LUIS E. BENDEZU VELARDE
CIP: 43296

PLANO:

Secciones
S. TRANSVERSALES
EJE 6

Escala:	Fecha:
A1: 1/250 A3: 1/500	Dic - 2019

Lámina:

ST-C-15

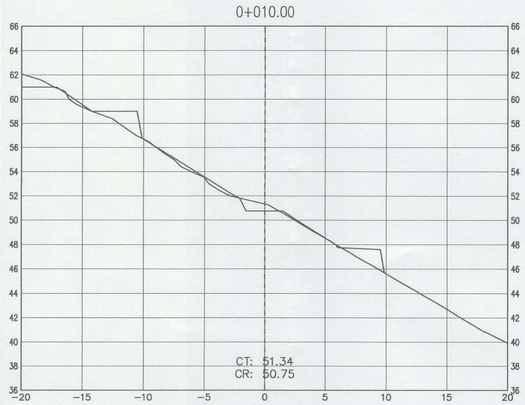

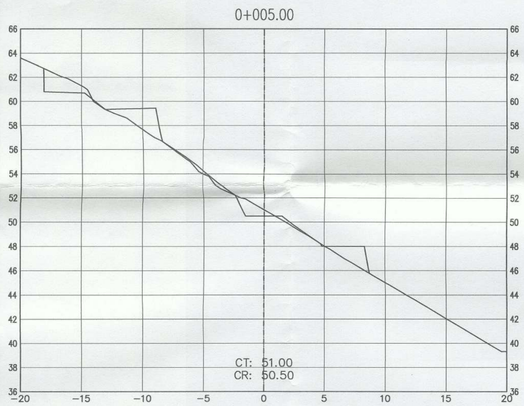

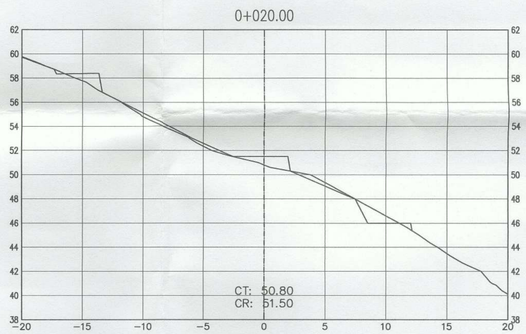

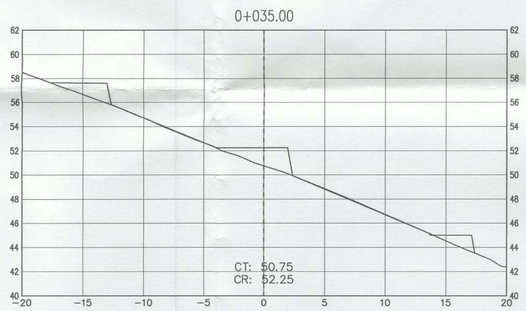

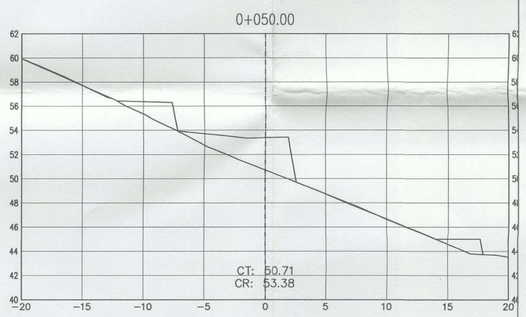

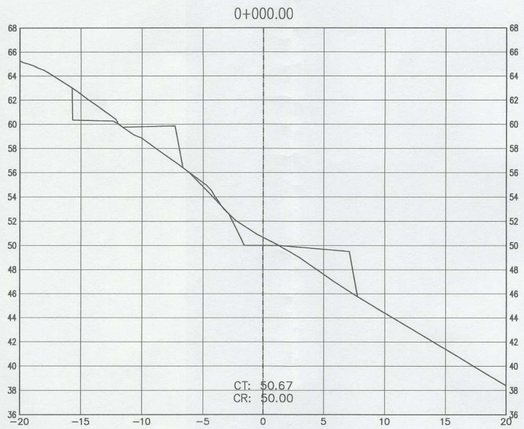

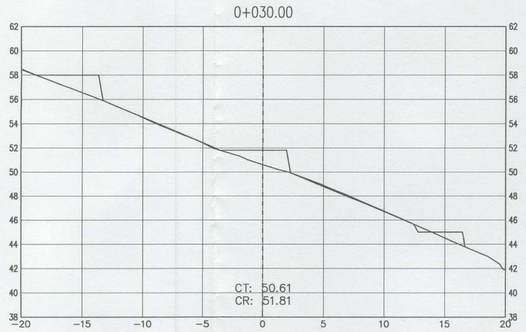

Daniel Julian Carrera Matos
Ing. Civil
C.I.P. 92793

LUIS ENRIQUE BENDEZU VELARDE
INGENIERO CIVIL
Reg. CIP N° 43296

MUNICIPALIDAD DE MIRAFLORES
CESAR AUGUSTO PALOMINO GALVAN
Ingeniero Civil
V°B°
Subgerencia Obras Públicas

MIRAFLORES
CIUDAD HEROICA
RUMBO AL BICENTENARIO

ALCALDE:

Dr. Luis Molina Arles

GERENTE DE OBRAS Y SERVICIOS PÚBLICOS:

Arq. Antonio Monsalve

SUB GERENTE DE OBRAS PÚBLICAS:

Ing. Cesar Palomino

PROYECTO:

CREACION DE LA PLAZA BICENTENARIO DE MIRAFLORES EN EL MALECON DE ARMENDARIZ, DISTRITO DE MIRAFLORES

ESPECIALISTA:
ING. DANIEL J. CARRERA MATOS
CIP: 92793

JEFE DE PROYECTO
ING. LUIS E. BENDEZU VELARDE
CIP: 43296

PLANO:

Secciones
S. TRANSVERSALES
EJE 7

Escala:	Fecha:
A1: 1/250 A3: 1/500	Dic - 2019

Lámina:

ST-C-16

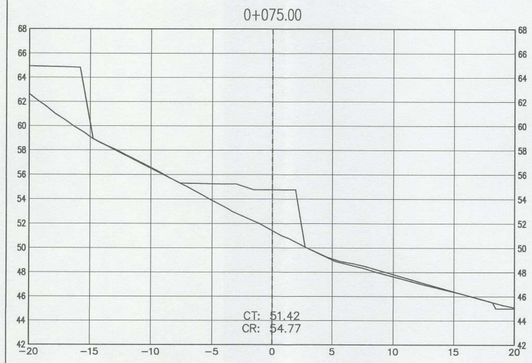

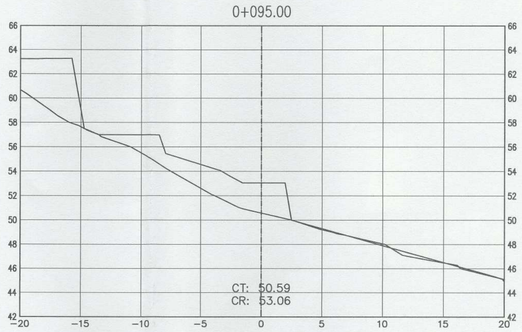

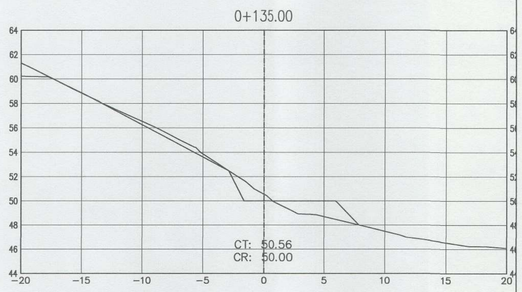

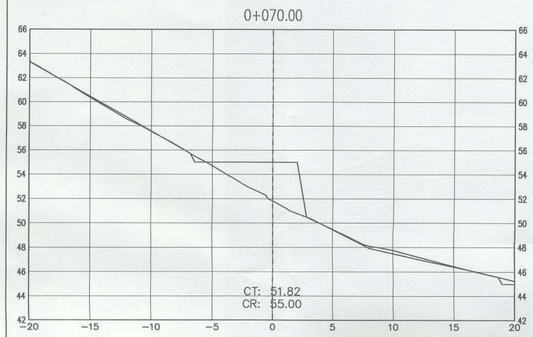

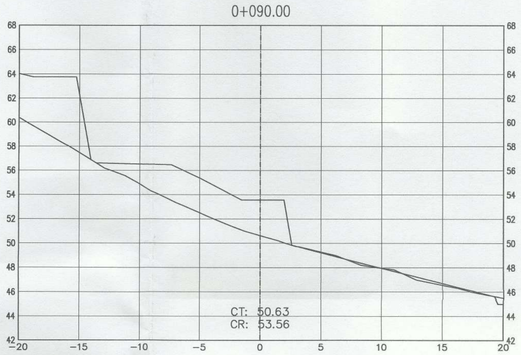

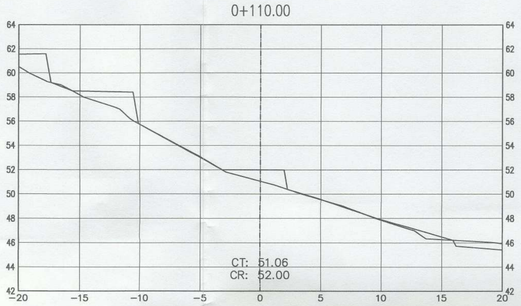

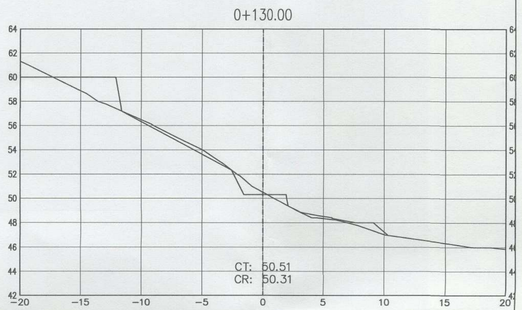

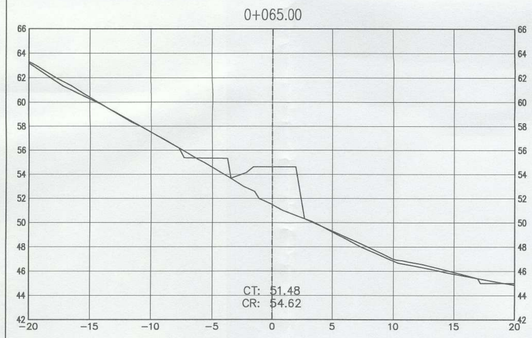

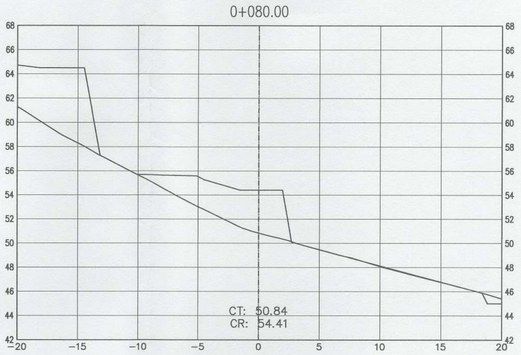

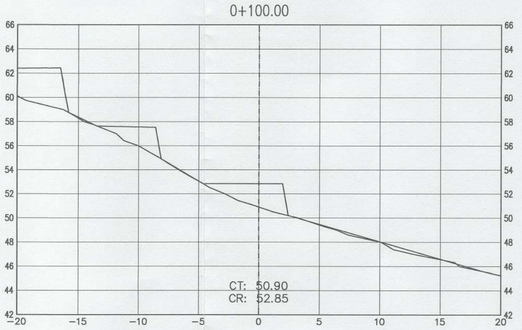

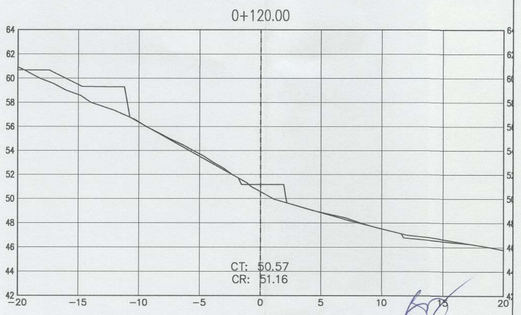

Daniel Julian Carrera Matos
Ing. Civil
C.I.P. 92793

LUIS ENRIQUE BENDEZU VELARDE
INGENIERO CIVIL
Reg. CIP N° 43296

MIRAFLORES
CIUDAD HEROICA
RUMBO AL BICENTENARIO

ALCALDE:

Dr. Luis Molina Arles

GERENTE DE OBRAS Y SERVICIOS PÚBLICOS:

Arq. Antonio Monsalve

SUB GERENTE DE OBRAS PÚBLICAS:

Ing. Cesar Palomino

PROYECTO:

CREACION DE LA PLAZA BICENTENARIO DE MIRAFLORES EN EL MALECON DE ARMENDARIZ, DISTRITO DE MIRAFLORES

ESPECIALISTA:
ING. DANIEL J. CARRERA MATOS
CIP: 92793

JEFE DE PROYECTO
ING. LUIS E. BENDEZU VELARDE
CIP: 43296

PLANO:

Secciones
S. TRANSVERSALES
EJE 7

Escala:	Fecha:
A1: 1/250 A3: 1/500	Dic - 2019

Lámina:

ST-C-17

MUNICIPALIDAD DE MIRAFLORES
CESAR AUGUSTO PALOMINO VALVERDE
Subgerente
V°B°
Sub Gerencia Obras Públicas

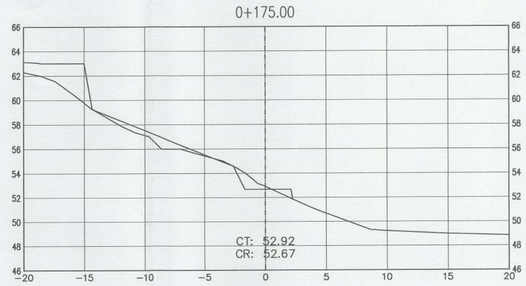

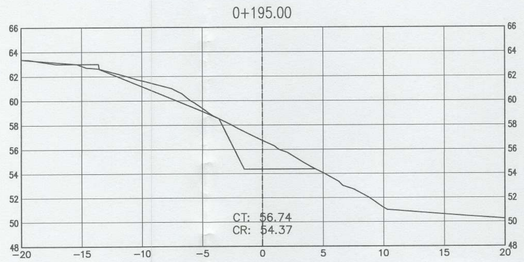

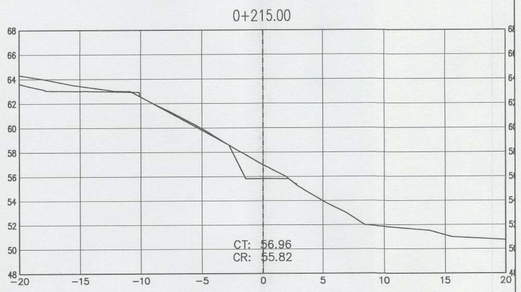

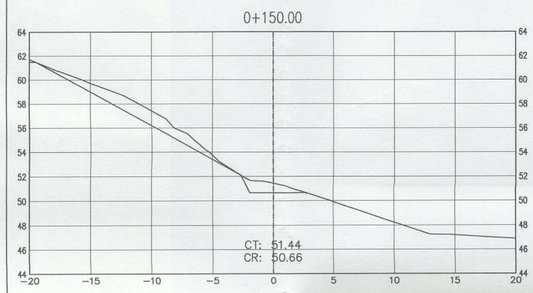

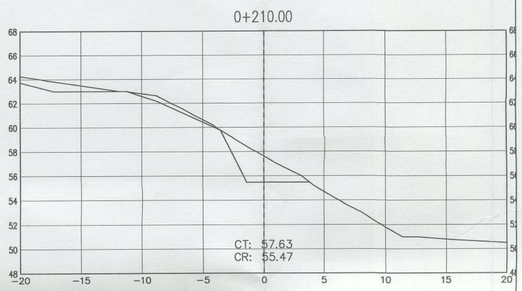

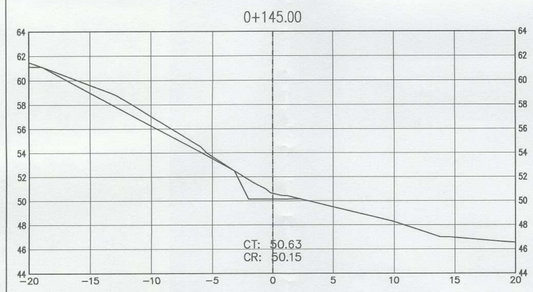

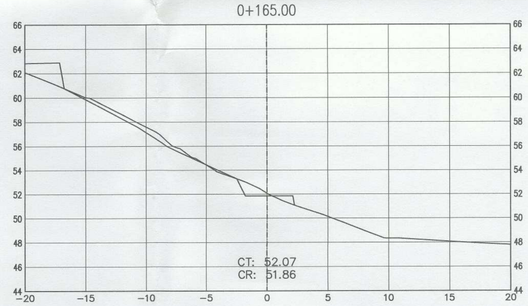

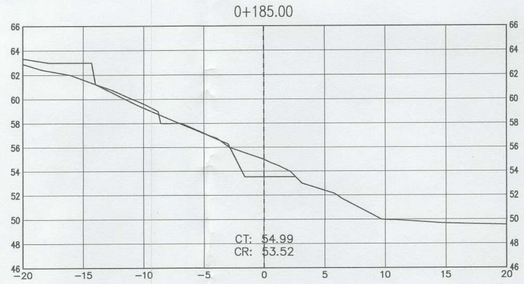

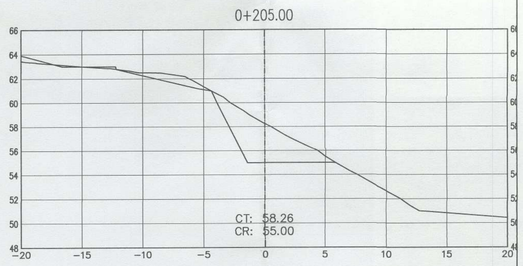

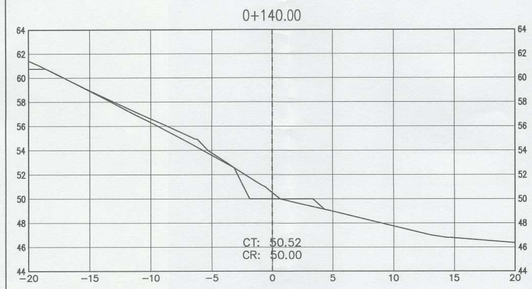

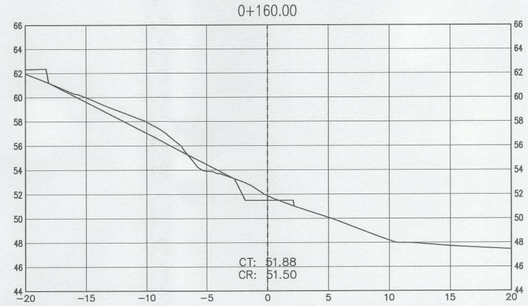

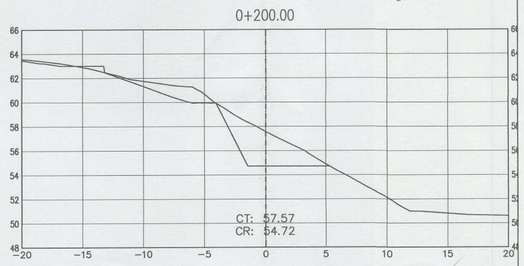

Daniel Julian J. Perez Matos
Ing. Civil
C.I.P. 92793

LUIS ENRIQUE BENDEZU VELARDE
INGENIERO CIVIL
Reg. CIP N° 43296

MUNICIPALIDAD DE MIRAFLORES
CESAR AUGUSTO PALOMINO GALVAN
Subgerente
Vº Bº

MIRAFLORES
CIUDAD HEROICA
RUMBO AL BICENTENARIO

ALCALDE:

Dr. Luis Molina Arles

GERENTE DE OBRAS Y SERVICIOS PÚBLICOS:

Arq. Antonio Monsalve

SUB GERENTE DE OBRAS PÚBLICAS:

Ing. Cesar Palomino

PROYECTO:

CREACION DE LA PLAZA BICENTENARIO DE MIRAFLORES EN EL MALECON DE ARMENDARIZ, DISTRITO DE MIRAFLORES

ESPECIALISTA:
ING. DANIEL J. CARRERA MATOS
CIP: 92793

JEFE DE PROYECTO
ING. LUIS E. BENDEZU VELARDE
CIP: 43296

PLANO:

Secciones
S. TRANSVERSALES
EJE 7

Escala:	Fecha:
A1: 1/250 A3: 1/500	Dic - 2019

Lámina:

ST-C-18

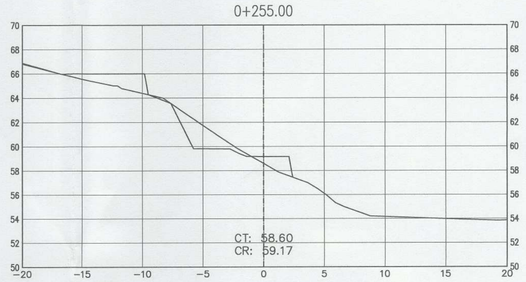

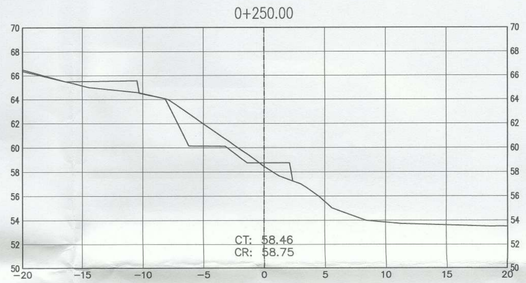

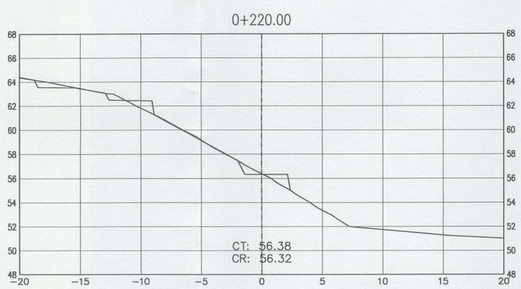

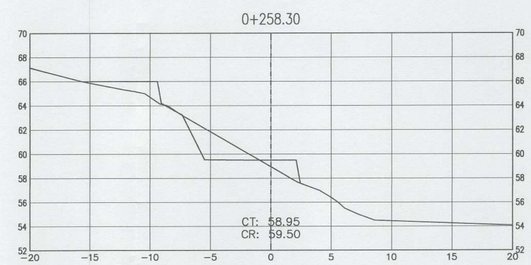

Daniel Julian Carrera Matos
Ing. Civil
C.I.P. 92793

LUIS ENRIQUE BENDEZU VELARDE
INGENIERO CIVIL
Reg. CIP N° 43296

MUNICIPALIDAD DE MIRAFLORES
CESAR AUGUSTO PALOMINO GALVAN
Subgerente
V°B°
Subgerencia Obras Públicas

MIRAFLORES
CIUDAD HEROICA
RUMBO AL BICENTENARIO

ALCALDE:

Dr. Luis Molina Arles

GERENTE DE OBRAS Y SERVICIOS PÚBLICOS:

Arq. Antonio Monsalve

SUB GERENTE DE OBRAS PÚBLICAS:

Ing. Cesar Palomino

PROYECTO:

CREACION DE LA PLAZA BICENTENARIO DE MIRAFLORES EN EL MALECON DE ARMENDARIZ, DISTRITO DE MIRAFLORES

ESPECIALISTA:
ING. DANIEL J. CARRERA MATOS
CIP: 92793

JEFE DE PROYECTO
ING. LUIS E. BENDEZU VELARDE
CIP: 43296

PLANO:

Secciones
S. TRANSVERSALES
EJE 7

Escala:	Fecha:
A1: 1/250 A3: 1/500	Dic - 2019

Lámina:

ST-C-19

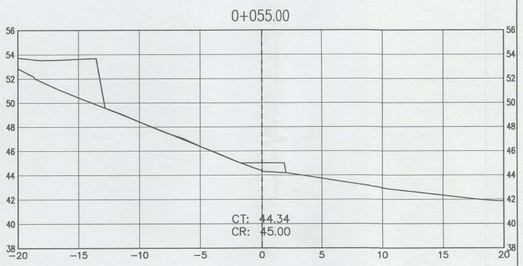

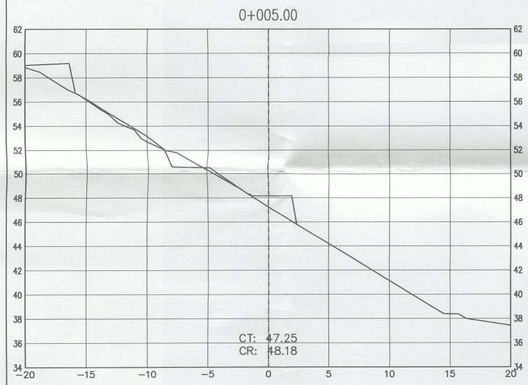

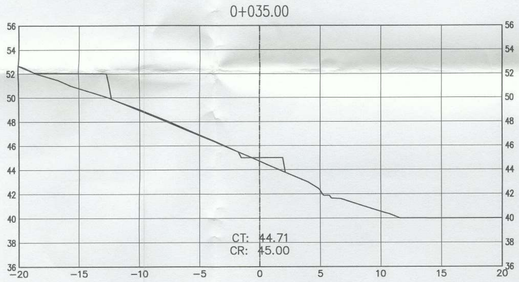

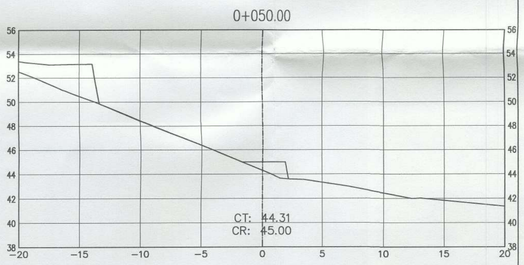

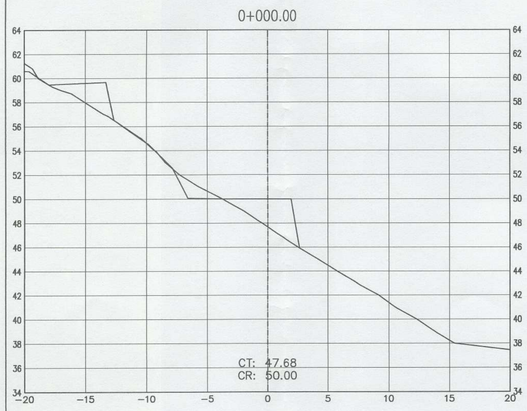

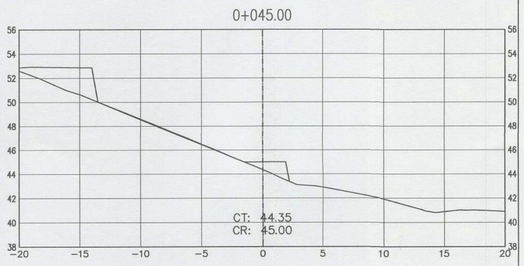

Daniel Julian Carrera Matos
Ing. Civil
C.I.P. 92793

LUIS ENRIQUE BENDEZU VELARDE
INGENIERO CIVIL
Reg. CIP N° 43296

MUNICIPALIDAD DE MIRAFLORES
CESAR AUGUSTO PALOMINO CHAVEZ
Subgerente
V°B°

MIRAFLORES
CIUDAD HEROICA
RUMBO AL BICENTENARIO

ALCALDE:

Dr. Luis Molina Arles

GERENTE DE OBRAS Y SERVICIOS PÚBLICOS:

Arq. Antonio Monsalve

SUB GERENTE DE OBRAS PÚBLICAS:

Ing. Cesar Palomino

PROYECTO:

CREACION DE LA PLAZA BICENTENARIO DE MIRAFLORES EN EL MALECON DE ARMENDARIZ, DISTRITO DE MIRAFLORES

ESPECIALISTA:
ING. DANIEL J. CARRERA MATOS
CIP: 92793

JEFE DE PROYECTO
ING. LUIS E. BENDEZU VELARDE
CIP: 43296

PLANO:

Secciones
S. TRANSVERSALES
EJE 8

Escala:	Fecha:
A1: 1/250 A3: 1/500	Dic - 2019

Lámina:

ST-C-20

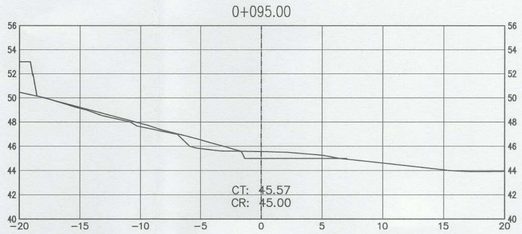

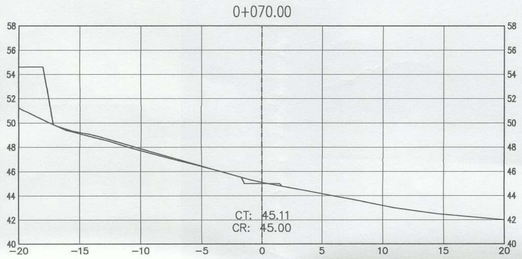

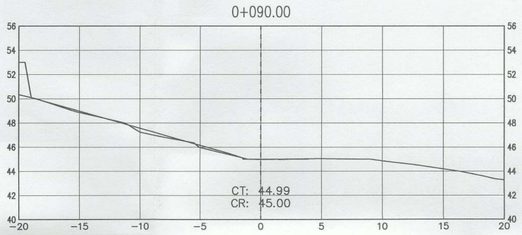

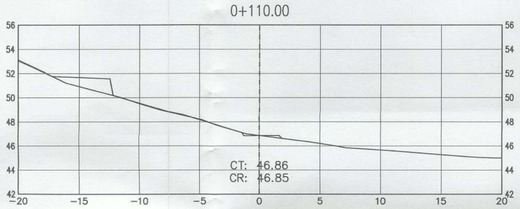

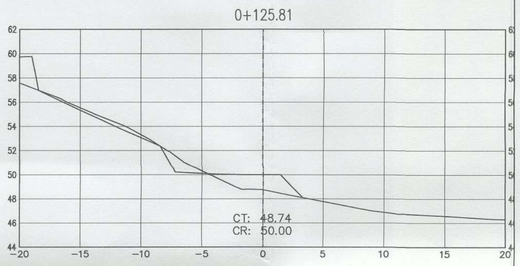

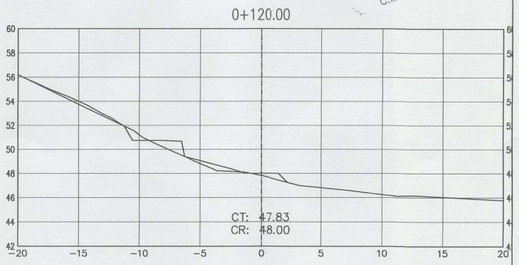

Daniel Julian Carrera Matos
Ing. Civil
C.I.P. 92793

LUIS ENRIQUE BENDEZU VELARDE
INGENIERO CIVIL
Reg. CIP N° 43296

MUNICIPALIDAD DE MIRAFLORES
CESAR AUGUSTO PALACIOS GAMAN
Subgerente
V°B°
Subgerencia Obras Públicas

MIRAFLORES
CIUDAD HEROICA
RUMBO AL BICENTENARIO

ALCALDE:

Dr. Luis Molina Arles

GERENTE DE OBRAS Y SERVICIOS PÚBLICOS:

Arq. Antonio Monsalve

SUB GERENTE DE OBRAS PÚBLICAS:

Ing. Cesar Palomino

PROYECTO:

CREACION DE LA PLAZA BICENTENARIO DE MIRAFLORES EN EL MALECON DE ARMENDARIZ, DISTRITO DE MIRAFLORES

ESPECIALISTA:
ING. DANIEL J. CARRERA MATOS
CIP: 92793

JEFE DE PROYECTO
ING. LUIS E. BENDEZU VELARDE
CIP: 43296

PLANO:

Secciones
S. TRANSVERSALES
EJE 8

Escala:	Fecha:
A1: 1/250 A3: 1/500	Dic - 2019

Lámina:

ST-C-21

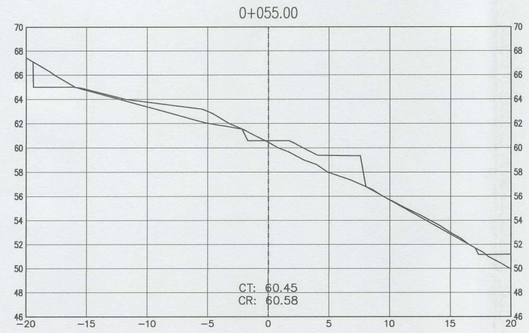

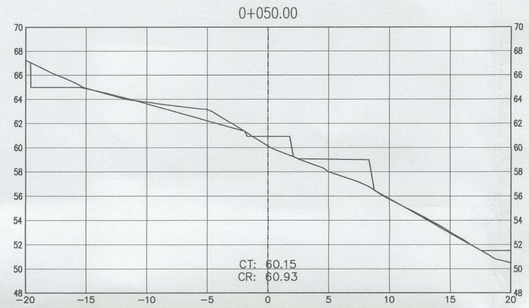

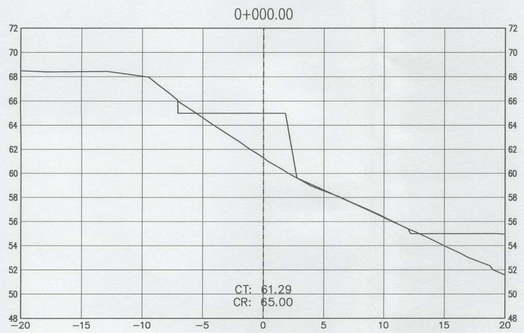

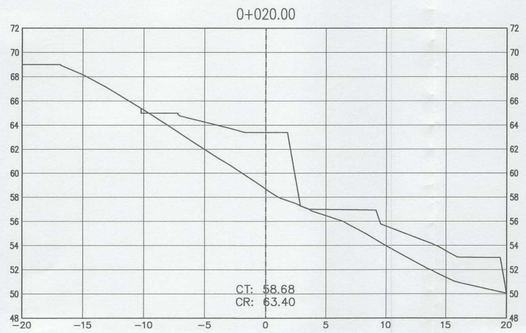

Daniel Julian Carrera Matos
Ing. Civil
C.I.P. 92793

LUIS ENRIQUE BENDEZU VELARDE
INGENIERO CIVIL
Reg. CIP N° 43296

MUNICIPALIDAD DE MIRAFLORES
CESAR AUGUSTO PALOMINO GALVAN
Subgerente
V°B°
Subgerencia Obras Públicas

MIRAFLORES
CIUDAD HEROICA
RUMBO AL BICENTENARIO

ALCALDE:

Dr. Luis Molina Arles

GERENTE DE OBRAS Y SERVICIOS PÚBLICOS:

Arq. Antonio Monsalve

SUB GERENTE DE OBRAS PÚBLICAS:

Ing. Cesar Palomino

PROYECTO:

CREACION DE LA PLAZA BICENTENARIO DE MIRAFLORES EN EL MALECON DE ARMENDARIZ, DISTRITO DE MIRAFLORES

ESPECIALISTA:
ING. DANIEL J. CARRERA MATOS
CIP: 92793

JEFE DE PROYECTO
ING. LUIS E. BENDEZU VELARDE
CIP: 43296

PLANO:

Secciones
S. TRANSVERSALES
EJE 9

Escala:	Fecha:
A1: 1/250 A3: 1/500	Dic - 2019

Lámina:

ST-C-22

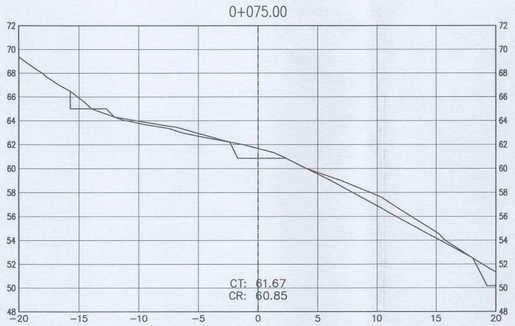

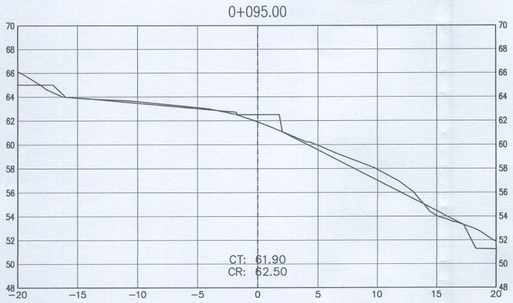

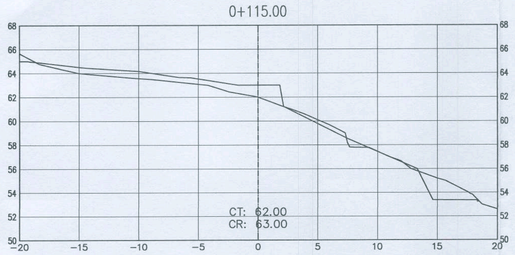

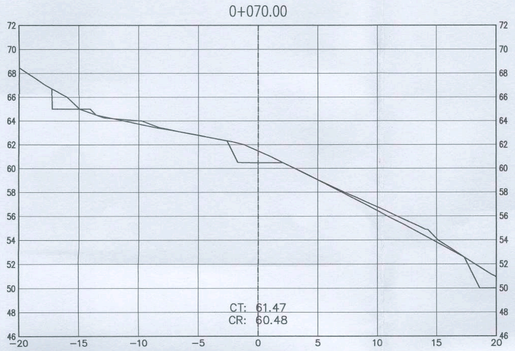

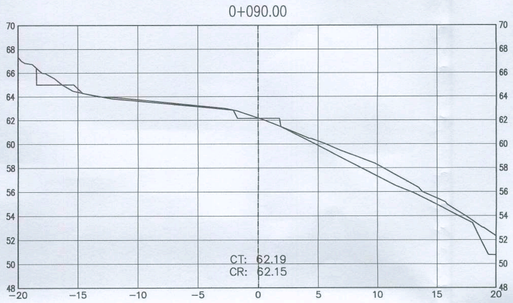

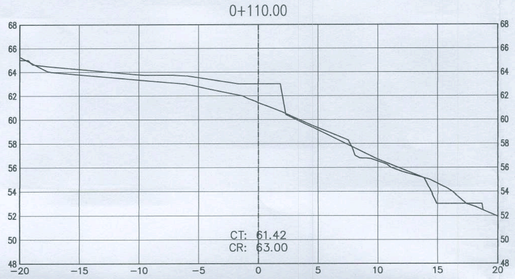

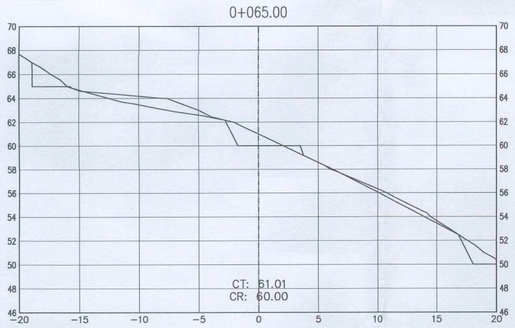

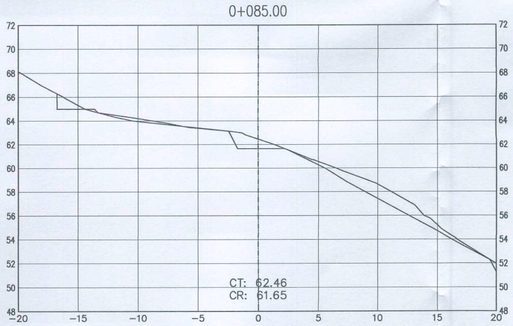

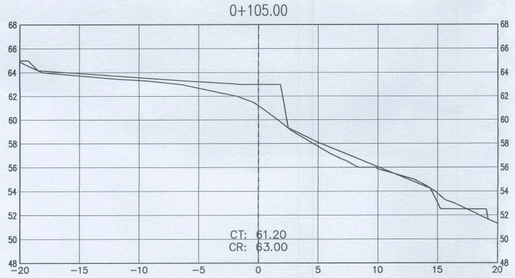

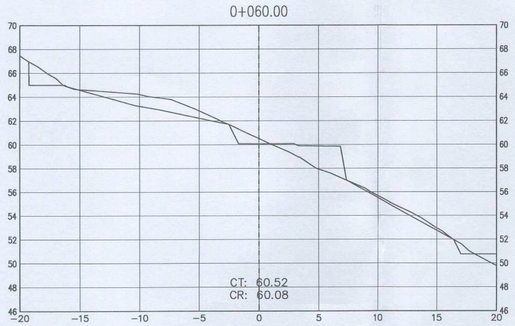

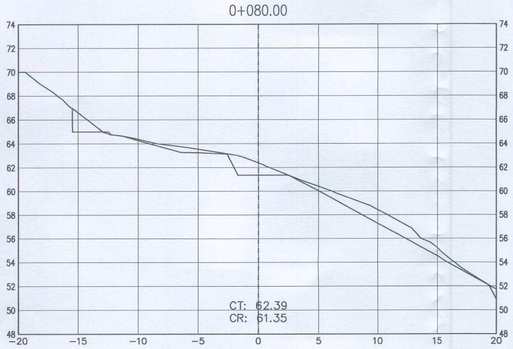

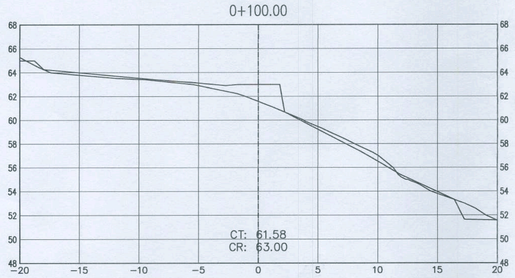

Daniel Julian Carrera Matos
Ing. Civil
C.I.P. 92793

LUIS ENRIQUE BENDEZU VELARDE
INGENIERO CIVIL
Reg. CIP N° 43296

MUNICIPALIDAD DE MIRAFLORES
GERENCIA DE OBRAS Y SERVICIOS PÚBLICOS
Subgerencia
V°B°
Subgerencia Obras Públicas

MIRAFLORES
CIUDAD HEROICA
RUMBO AL BICENTENARIO

ALCALDE:

Dr. Luis Molina Arles

GERENTE DE OBRAS Y SERVICIOS PÚBLICOS:

Arq. Antonio Monsalve

SUB GERENTE DE OBRAS PÚBLICAS:

Ing. Cesar Palomino

PROYECTO:

CREACION DE LA PLAZA BICENTENARIO DE MIRAFLORES EN EL MALECON DE ARMENDARIZ, DISTRITO DE MIRAFLORES

ESPECIALISTA:
ING. DANIEL J. CARRERA MATOS
CIP: 92793

JEFE DE PROYECTO
ING. LUIS E. BENDEZU VELARDE
CIP: 43296

PLANO:

Secciones
S. TRANSVERSALES
EJE 9

Escala:	Fecha:
A1: 1/250 A3: 1/500	Dic - 2019

Lámina:

ST-C-23

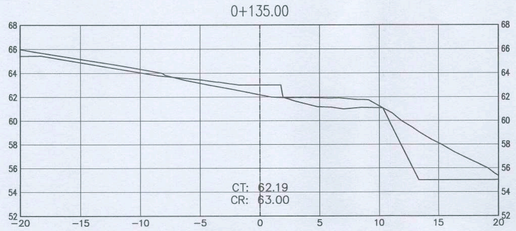

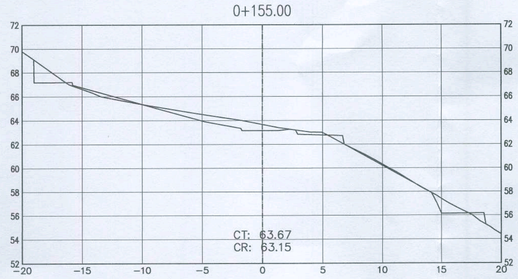

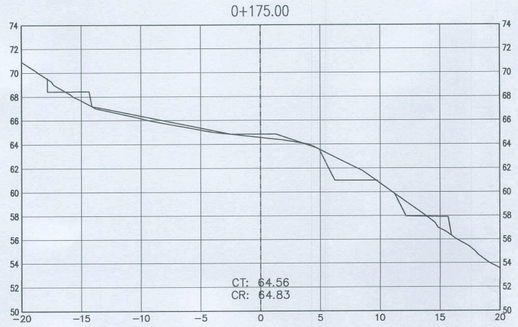

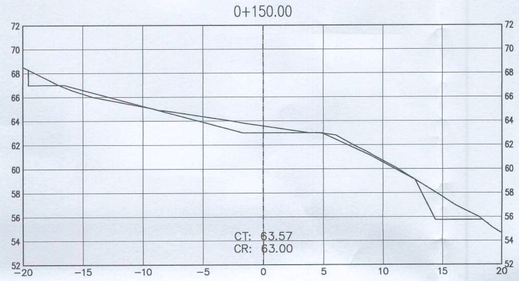

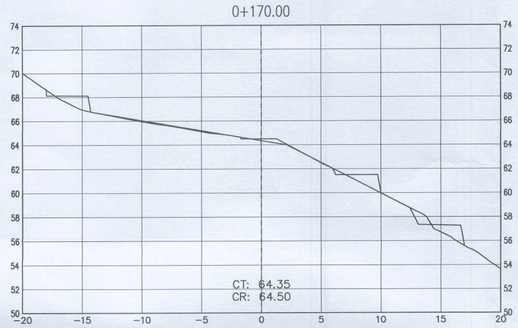

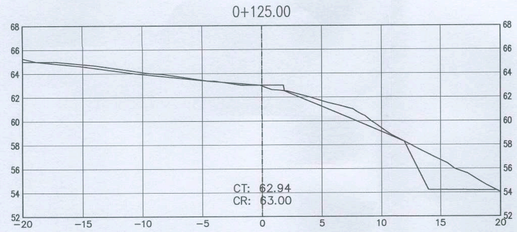

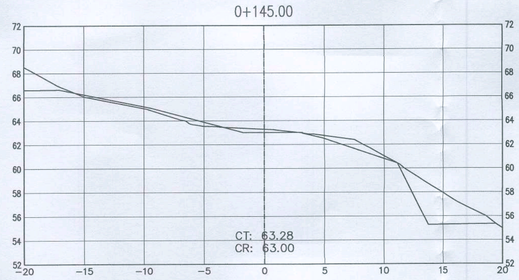

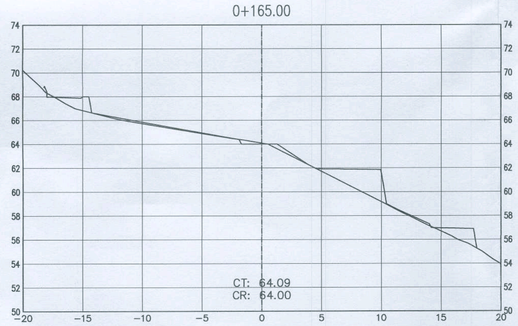

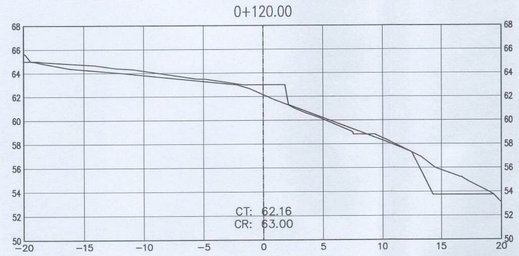

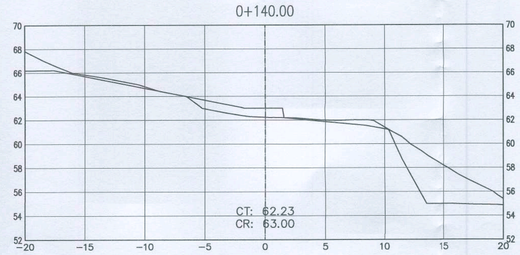

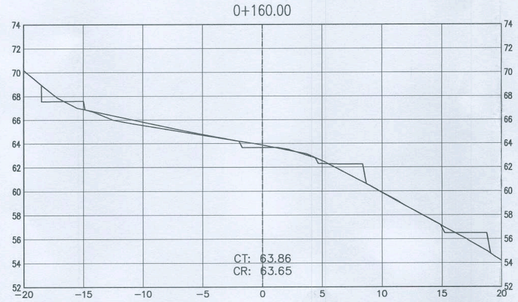

Daniel Julian Carrera Matos
Ing. Civil
C.I.P. 92793

LUIS ENRIQUE BENDEZU VELARDE
INGENIERO CIVIL
Reg. CIP N° 43296

MUNICIPALIDAD DE MIRAFLORES
CESAR AUGUSTO PALOMINO DELMAY
Subgerente
Desarrollo Obras Públicas

MIRAFLORES
CIUDAD HEROICA
RUMBO AL BICENTENARIO

ALCALDE:

Dr. Luis Molina Arles

GERENTE DE OBRAS Y SERVICIOS PÚBLICOS:

Arq. Antonio Monsalve

SUB GERENTE DE OBRAS PÚBLICAS:

Ing. Cesar Palomino

PROYECTO:

CREACION DE LA PLAZA BICENTENARIO DE MIRAFLORES EN EL MALECON DE ARMENDARIZ, DISTRITO DE MIRAFLORES

ESPECIALISTA:
ING. DANIEL J. CARRERA MATOS
CIP: 92793

JEFE DE PROYECTO
ING. LUIS E. BENDEZU VELARDE
CIP: 43296

PLANO:

Secciones
S. TRANSVERSALES
EJE 9

Escala:	Fecha:
A1: 1/250 A3: 1/500	Dic - 2019

Lámina:

ST-C-24

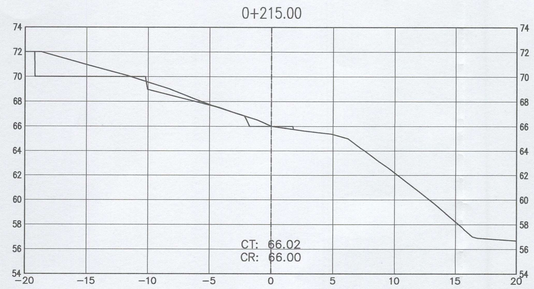

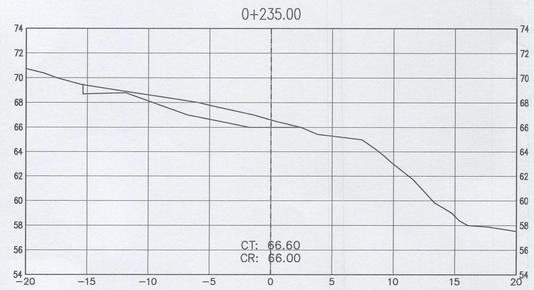

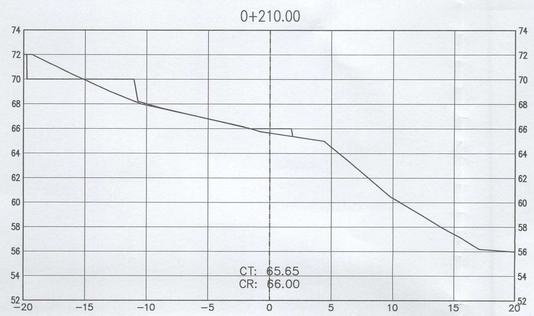

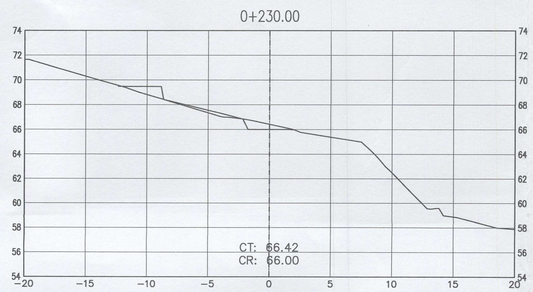

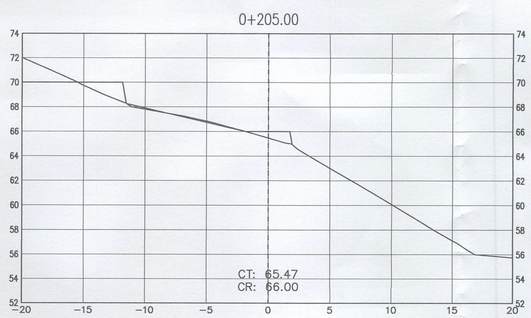

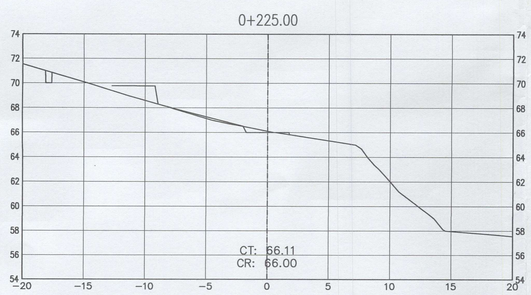

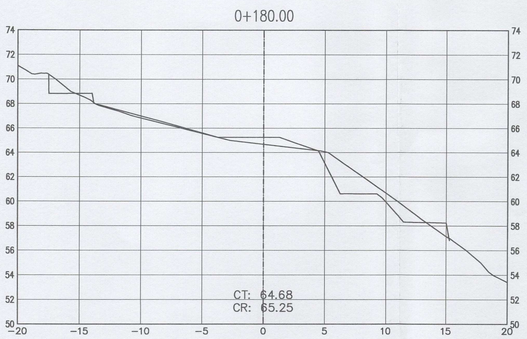

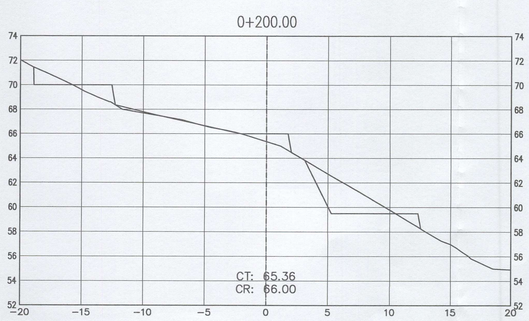

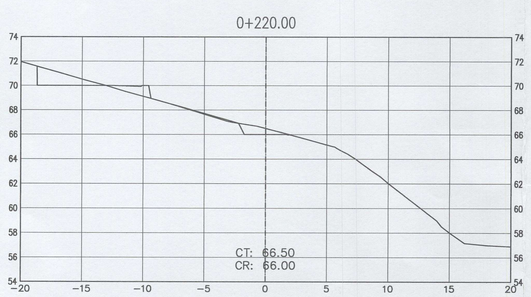

Daniel Julian Carrera Matos
Ing. Civil
C.I.P. 92793

LUIS ENRIQUE BENDEZU VELARDE
INGENIERO CIVIL
Reg. CIP N° 43296

MIRAFLORES
CIUDAD HEROICA
RUMBO AL BICENTENARIO

ALCALDE:

Dr. Luis Molina Arles

GERENTE DE OBRAS Y SERVICIOS PÚBLICOS:

Arq. Antonio Monsalve

SUB GERENTE DE OBRAS PÚBLICAS:

Ing. Cesar Palomino

PROYECTO:

CREACION DE LA PLAZA BICENTENARIO DE MIRAFLORES EN EL MALECON DE ARMENDARIZ, DISTRITO DE MIRAFLORES

ESPECIALISTA:
ING. DANIEL J. CARRERA MATOS
CIP: 92793

JEFE DE PROYECTO
ING. LUIS E. BENDEZU VELARDE
CIP: 43296

PLANO:

Secciones
S. TRANSVERSALES
EJE 9

Escala:	Fecha:
A1: 1/250 A3: 1/500	Dic - 2019

Lámina:

ST-C-25

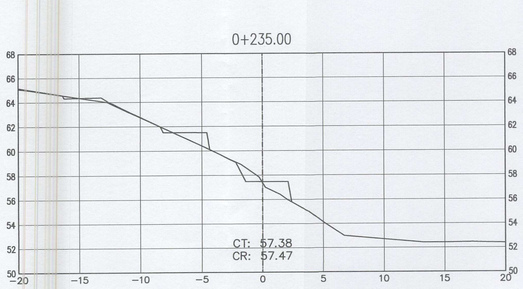

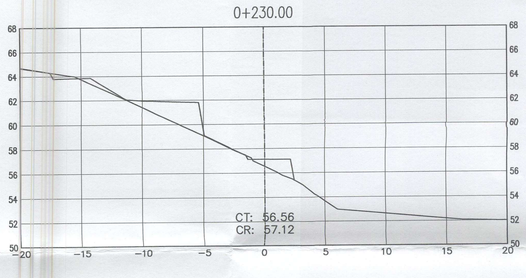

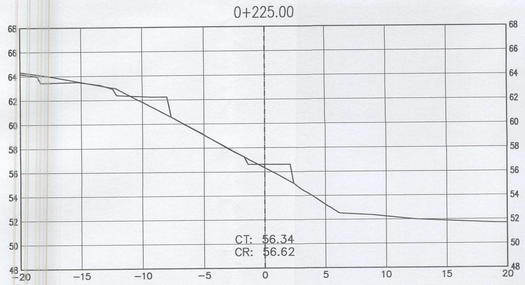

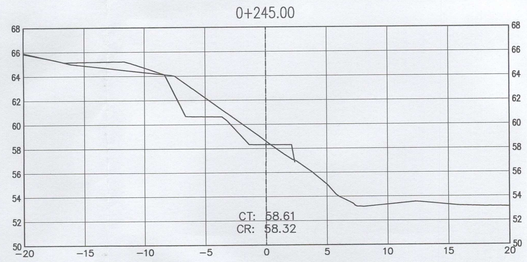

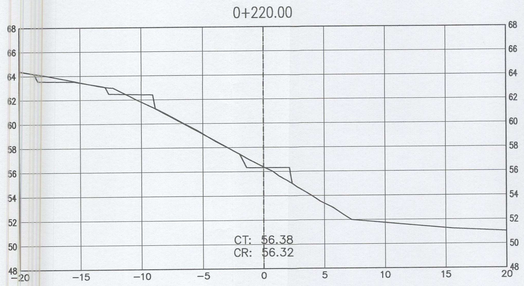

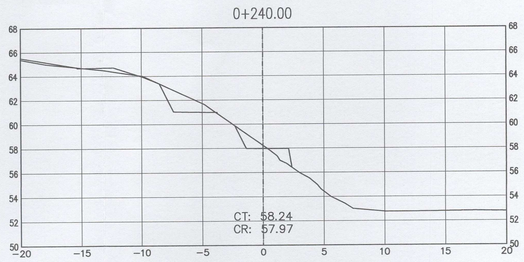

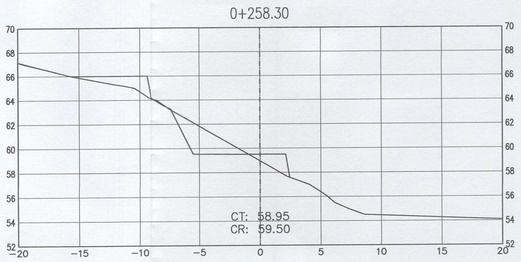

Daniel Julian Carrera Matos
Ing. Civil
C.I.P. 92793

LUIS ENRIQUE BENDEZU VELARDE
INGENIERO CIVIL
Reg. CIP N° 43296

MUNICIPALIDAD DE MIRAFLORES
C.P.C. AUGUSTO DEL CARPIO CALVO
Gerente
V°B°
Gerencia Obras Pú...

MIRAFLORES
CIUDAD HEROICA
RUMBO AL BICENTENARIO

ALCALDE:
Dr. Luis Molina Arles

GERENTE DE OBRAS Y SERVICIOS PÚBLICOS:
Arq. Antonio Monsalve

SUB GERENTE DE OBRAS PÚBLICAS:
Ing. Cesar Palomino

PROYECTO:
CREACION DE LA PLAZA BICENTENARIO DE MIRAFLORES EN EL MALECON DE ARMENDARIZ, DISTRITO DE MIRAFLORES

ESPECIALISTA:
ING. DANIEL J. CARRERA MATOS
CIP: 92793

JEFE DE PROYECTO
ING. LUIS E. BENDEZU VELARDE
CIP: 43296

PLANO:
Secciones
S. TRANSVERSALES
EJE 9

Escala:	Fecha:
A1: 1/250 A3: 1/500	Dic - 2019

Lámina:
ST-C-26

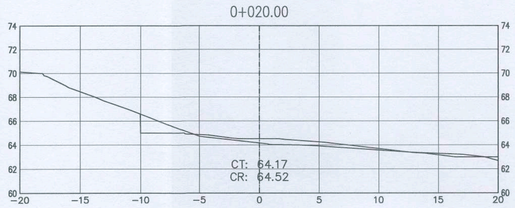

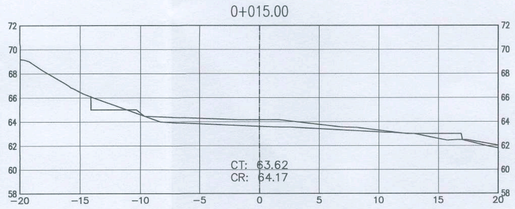

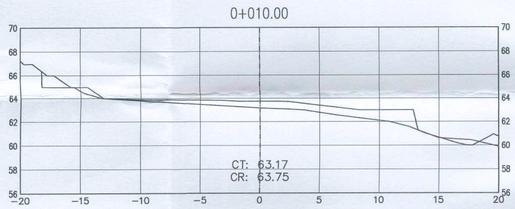

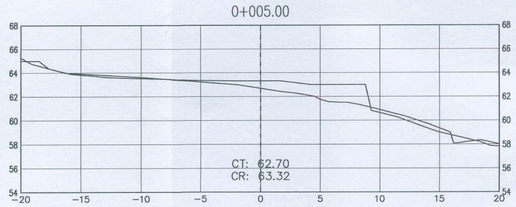

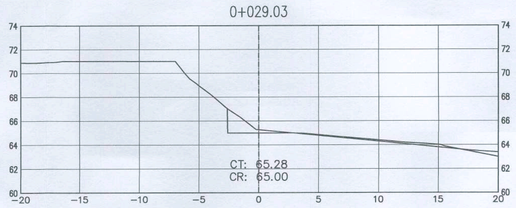

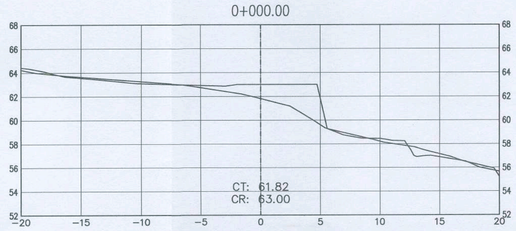

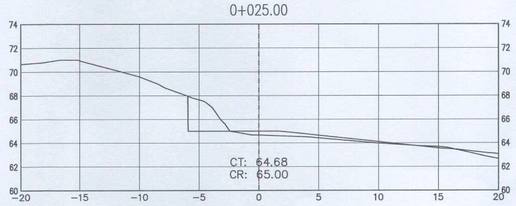

Daniel Julian Carrera Matos
Ing. Civil
C.I.P. 92793

LUIS ENRIQUE BENDEZU VELARDE
INGENIERO CIVIL
Reg. CIP N° 43296

MUNICIPALIDAD DE MIRAFLORES
CESAR AUGUSTO PALOMINO GALVAN
Gerente
V°B°
Gerencia Obras Públicas

MIRAFLORES
CIUDAD HEROICA
RUMBO AL BICENTENARIO

ALCALDE:

Dr. Luis Molina Arles

GERENTE DE OBRAS Y SERVICIOS PÚBLICOS:

Arq. Antonio Monsalve

SUB GERENTE DE OBRAS PÚBLICAS:

Ing. Cesar Palomino

PROYECTO:

CREACION DE LA PLAZA BICENTENARIO DE MIRAFLORES EN EL MALECON DE ARMENDARIZ, DISTRITO DE MIRAFLORES

ESPECIALISTA:
ING. DANIEL J. CARRERA MATOS
CIP: 92793

JEFE DE PROYECTO
ING. LUIS E. BENDEZU VELARDE
CIP: 43296

PLANO:

Secciones
S. TRANSVERSALES
EJE 10

Escala:	Fecha:
A1: 1/250 A3: 1/500	Dic - 2019

Lámina:

ST-C-27

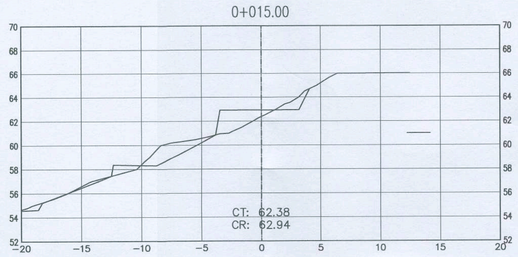

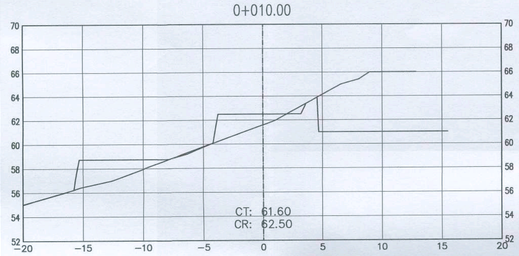

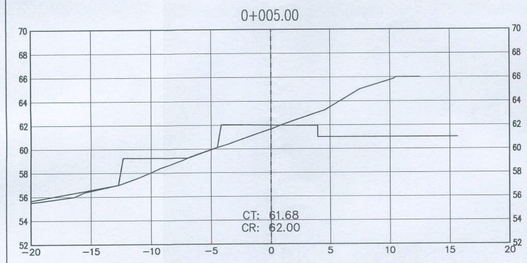

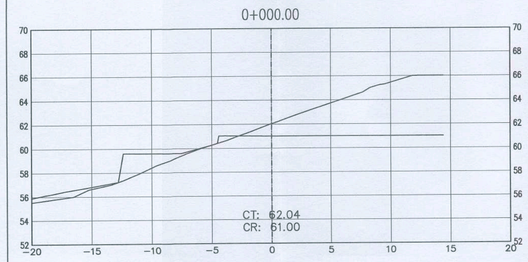

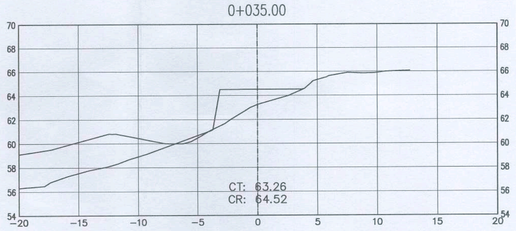

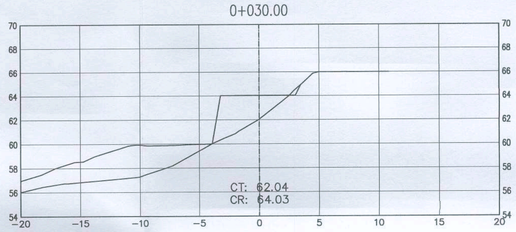

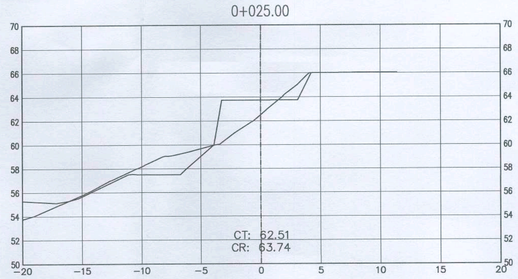

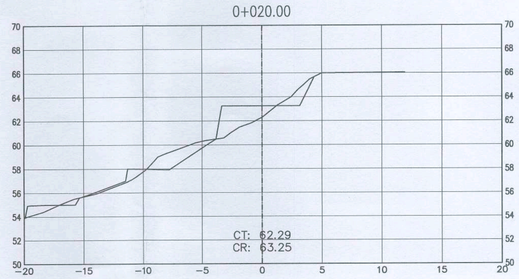

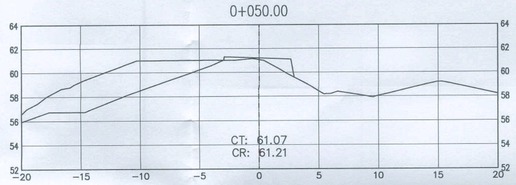

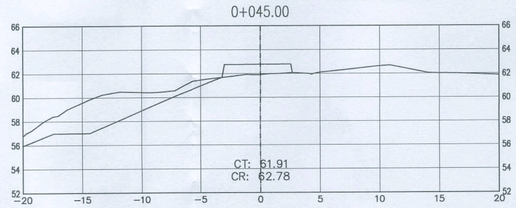

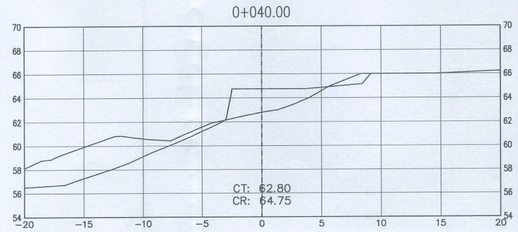

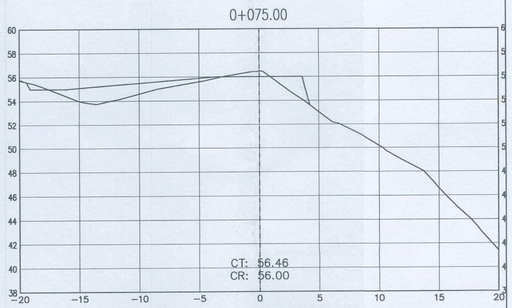

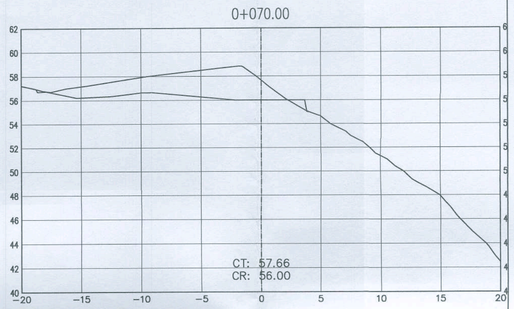

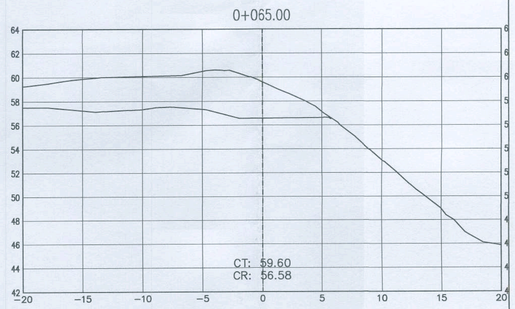

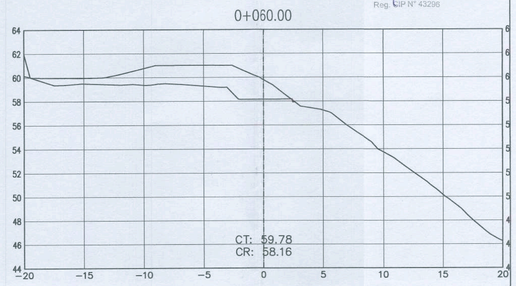

Daniel Julian Carrera Matos
Ing. Civil
C.I.P. 92793

LUIS ENRIQUE BENDEZU VELARDE
INGENIERO CIVIL
Reg. CIP N° 43296

MIRAFLORES
CIUDAD HEROICA
RUMBO AL BICENTENARIO

ALCALDE:

Dr. Luis Molina Arles

GERENTE DE OBRAS Y SERVICIOS PÚBLICOS:

Arq. Antonio Monsalve

SUB GERENTE DE OBRAS PÚBLICAS:

Ing. Cesar Palomino

PROYECTO:

CREACION DE LA PLAZA BICENTENARIO DE MIRAFLORES EN EL MALECON DE ARMENDARIZ, DISTRITO DE MIRAFLORES

ESPECIALISTA:
ING. DANIEL J. CARRERA MATOS
CIP: 92793

JEFE DE PROYECTO
ING. LUIS E. BENDEZU VELARDE
CIP: 43296

PLANO:

Secciones
S. TRANSVERSALES
EJE 11

Escala:	Fecha:
A1: 1/250 A3: 1/500	Dic - 2019

Lámina:

ST-C-28

MUNICIPALIDAD DE MIRAFLORES
CESAR AUGUSTO PALOMINO GALVA
Subgerente
V°B°
Gerencia Obras Públicas

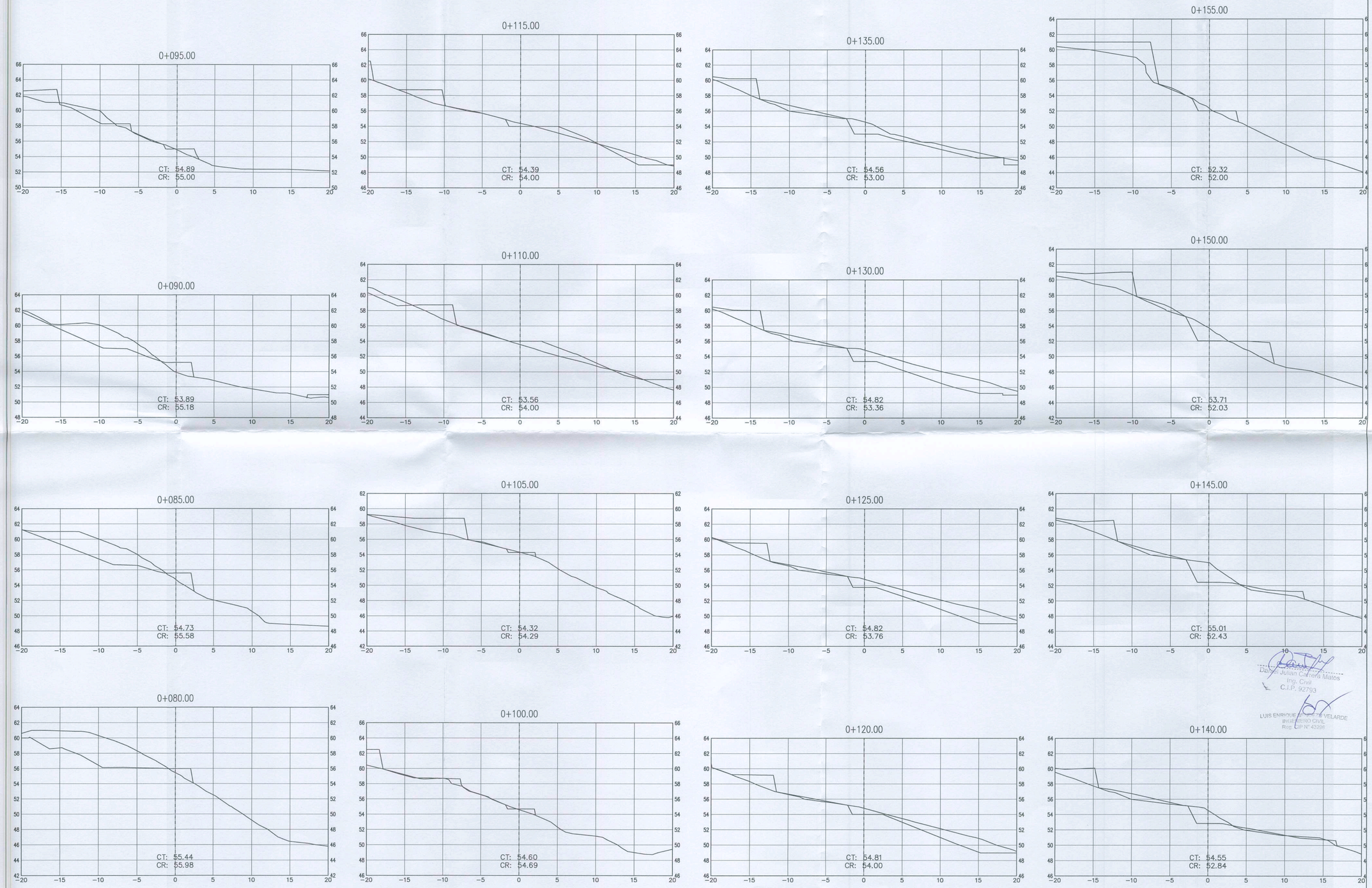

Daniel Julian Carrera Matos
Ing. Civil
C.I.P. 92793

LUIS ENRIQUE E. BENDEZU VELARDE
INGENIERO CIVIL
Reg. CIP N° 43296

MUNICIPALIDAD DE MIRAFLORES
CESAR ALBERTO PALOMINO GALVEZ
Subgerente
V°B°
de Infraestructura Obras Públicas

MIRAFLORES
CIUDAD HEROICA
RUMBO AL BICENTENARIO

ALCALDE:

Dr. Luis Molina Arles

GERENTE DE OBRAS Y SERVICIOS PÚBLICOS:

Arq. Antonio Monsalve

SUB GERENTE DE OBRAS PÚBLICAS:

Ing. Cesar Palomino

PROYECTO:

CREACION DE LA PLAZA BICENTENARIO DE MIRAFLORES EN EL MALECON DE ARMENDARIZ, DISTRITO DE MIRAFLORES

ESPECIALISTA:
ING. DANIEL J. CARRERA MATOS
CIP: 92793

JEFE DE PROYECTO
ING. LUIS E. BENDEZU VELARDE
CIP: 43296

PLANO:

Secciones
S. TRANSVERSALES
EJE 11

Escala:	Fecha:
A1: 1/250 A3: 1/500	Dic - 2019

Lámina:

ST-C-29

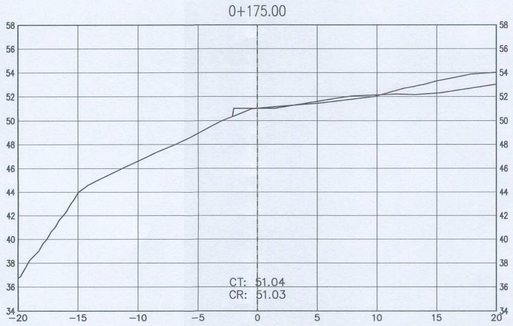

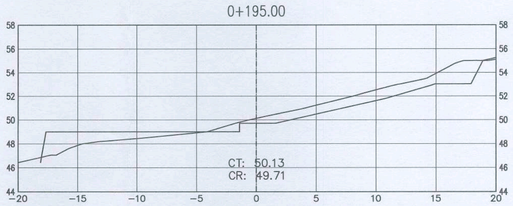

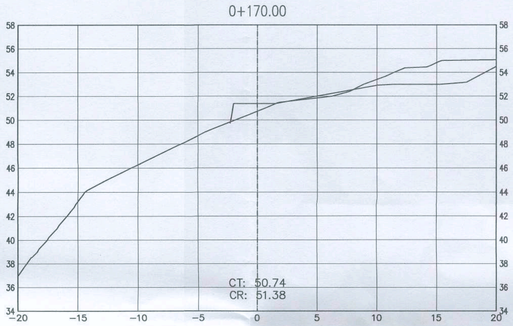

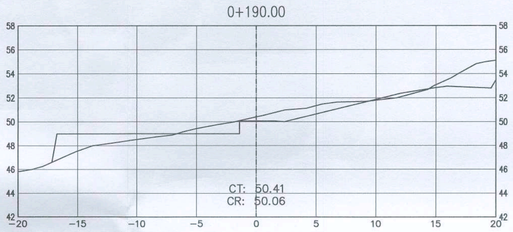

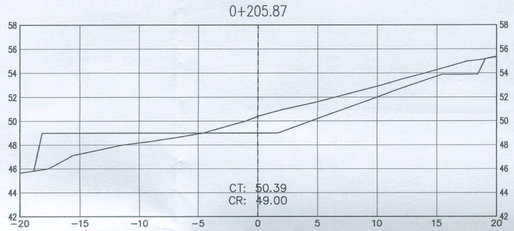

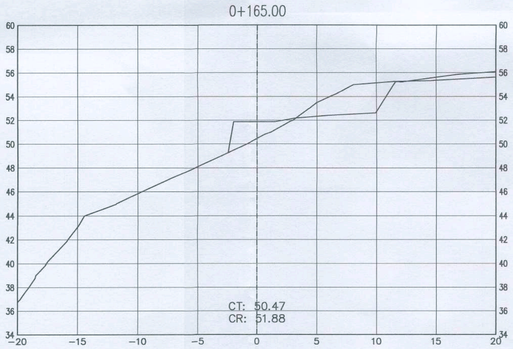

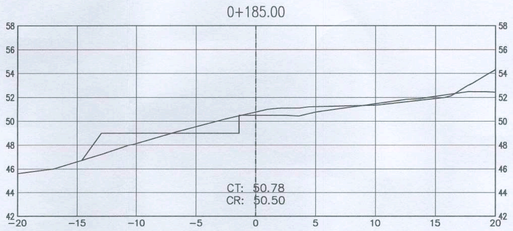

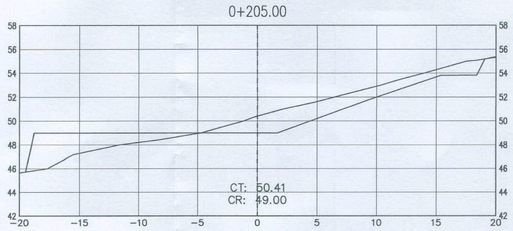

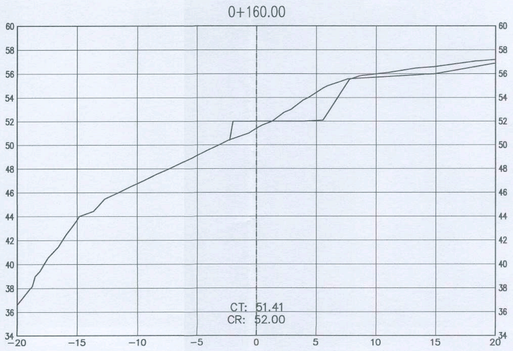

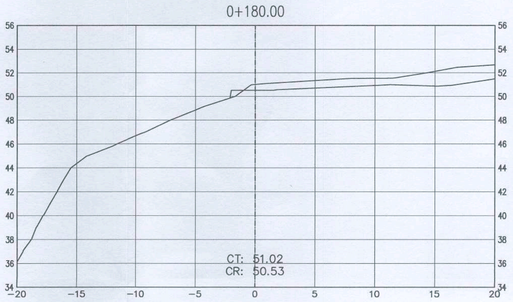

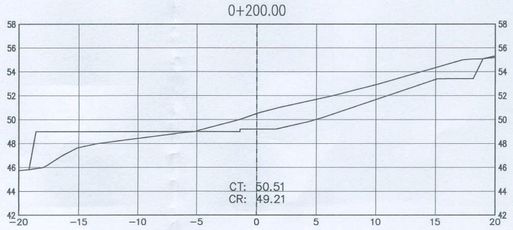

Daniel Julian Carrera Matos
Ing. Civil
C.I.P. 92793

LUIS ENRIQUE BENDEZU VELARDE
INGENIERO CIVIL
Reg. CIP N° 43296

MIRAFLORES
CIUDAD HEROICA
RUMBO AL BICENTENARIO

ALCALDE:

Dr. Luis Molina Arles

GERENTE DE OBRAS Y SERVICIOS PÚBLICOS:

Arq. Antonio Monsalve

SUB GERENTE DE OBRAS PÚBLICAS:

Ing. Cesar Palomino

PROYECTO:

CREACION DE LA PLAZA BICENTENARIO DE MIRAFLORES EN EL MALECON DE ARMENDARIZ, DISTRITO DE MIRAFLORES

ESPECIALISTA:
ING. DANIEL J. CARRERA MATOS
CIP: 92793

JEFE DE PROYECTO
ING. LUIS E. BENDEZU VELARDE
CIP: 43296

PLANO:

Secciones
S. TRANSVERSALES
EJE 11

Escala:	Fecha:
A1: 1/250 A3: 1/500	Dic - 2019

Lámina:

ST-C-30